


Kupfer
zur
Zeitschrift für Praktische
Baununst.
von Romberg.
1842.


Archit.

449.

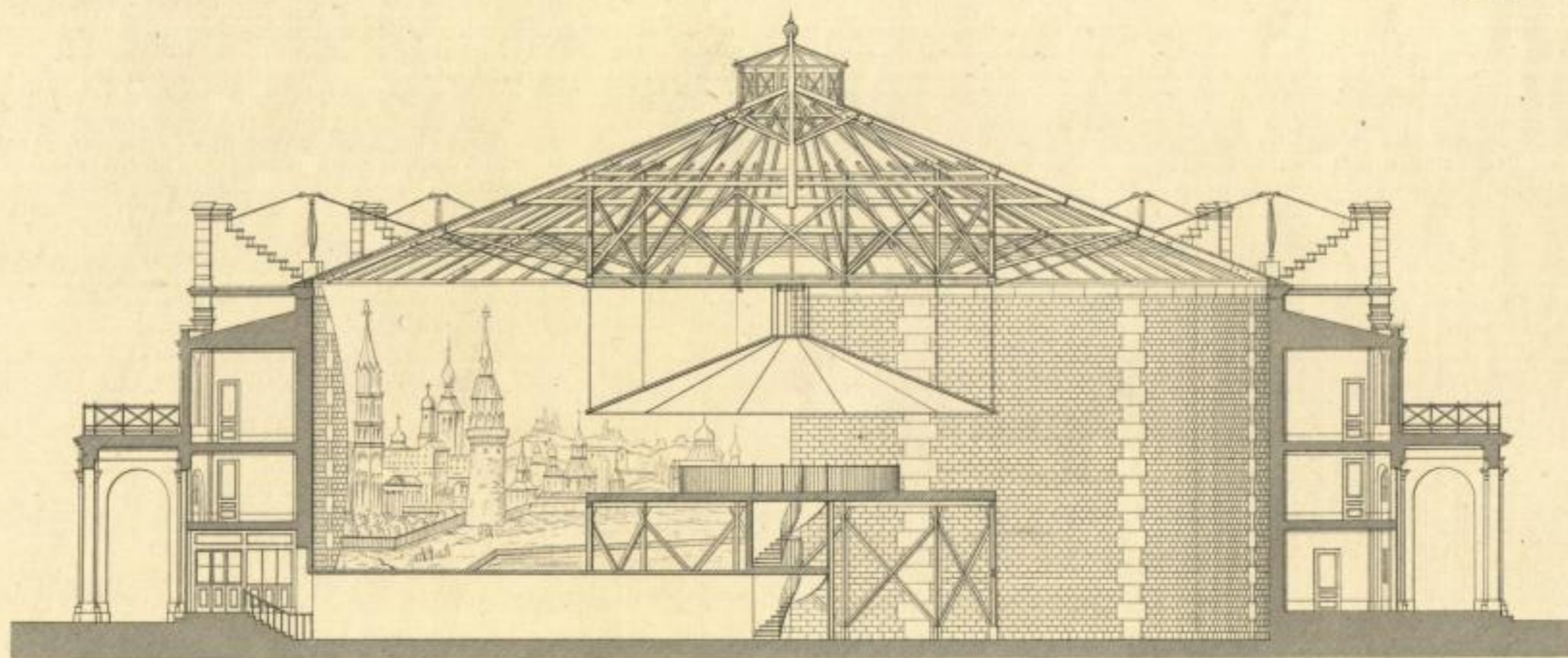
Archiv 188^{af}.

Taf. 1.

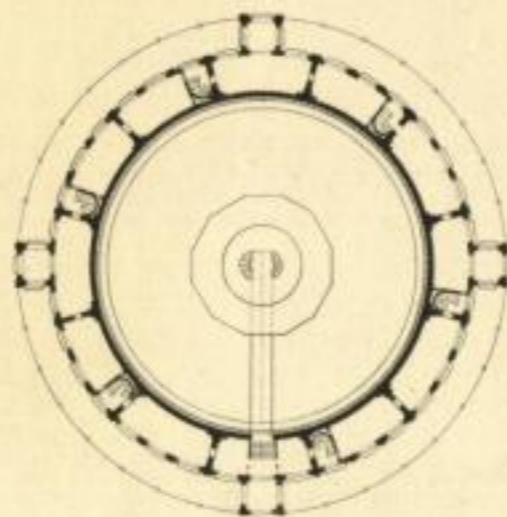




Stchr.
Landes
Bibl.

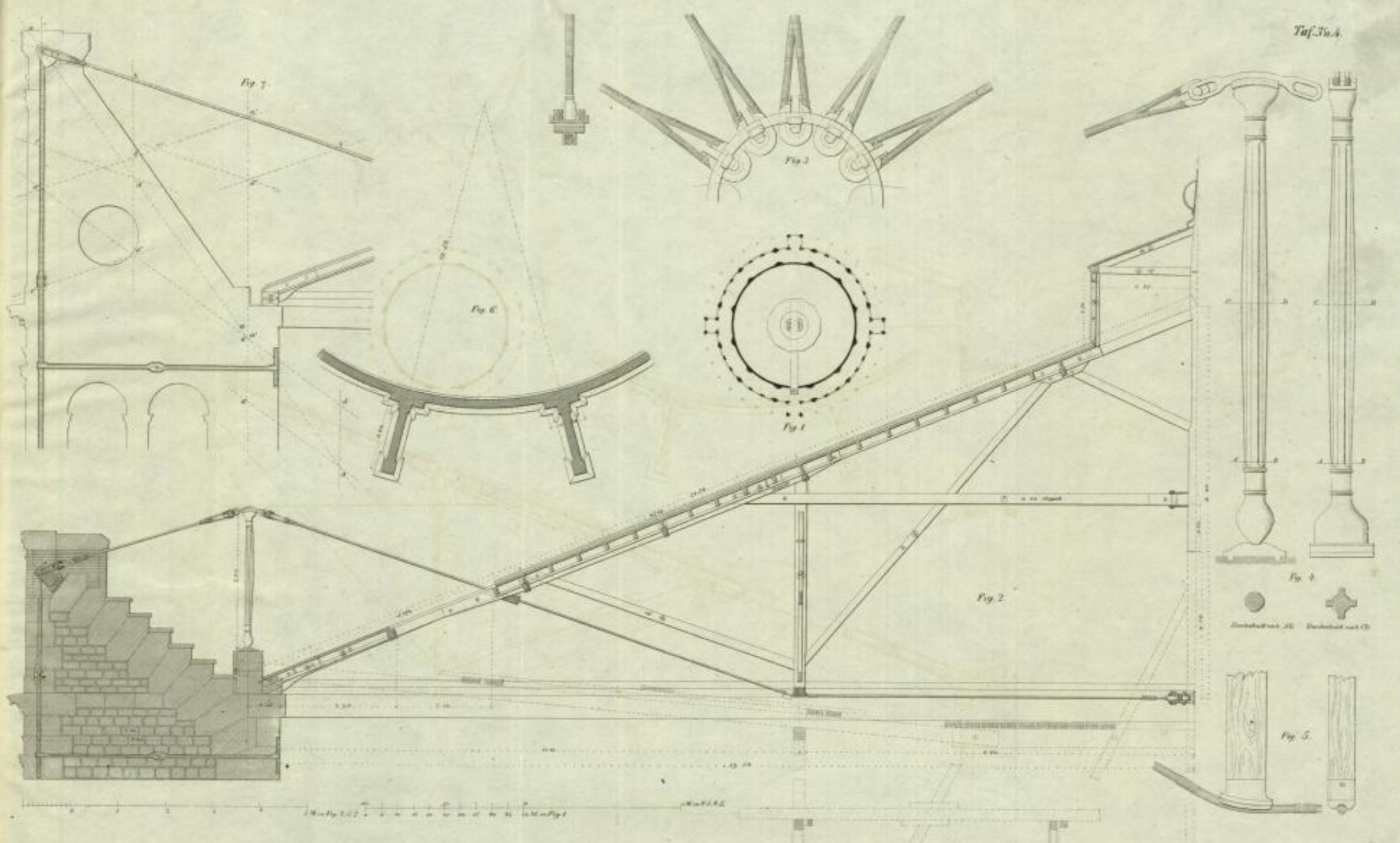



Maße des Innern



Maße des Aussen

Stich.
Landsch.
Bibl.





Sächs.
Landes-
Bibl.

[Faint, illegible handwritten text]

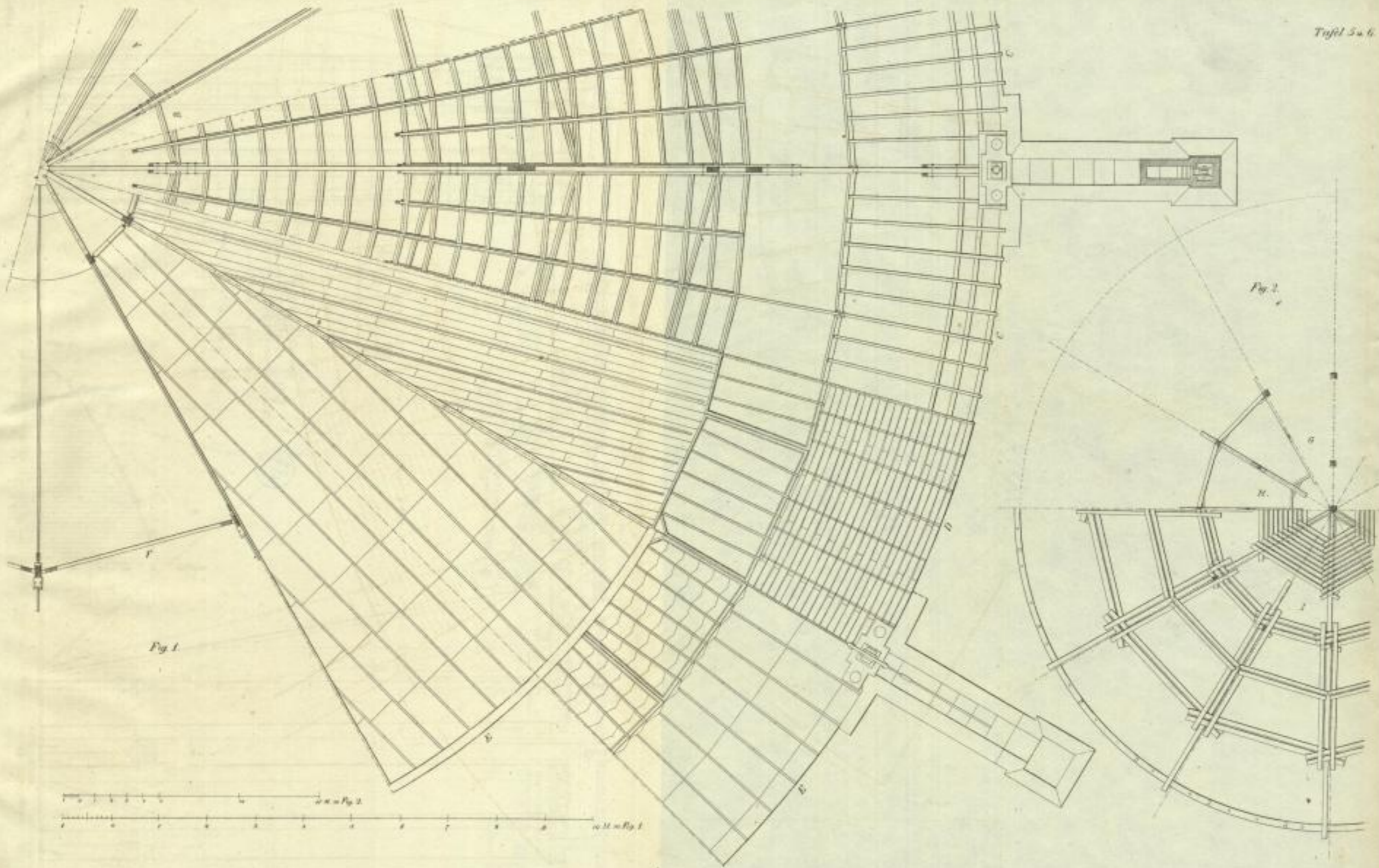

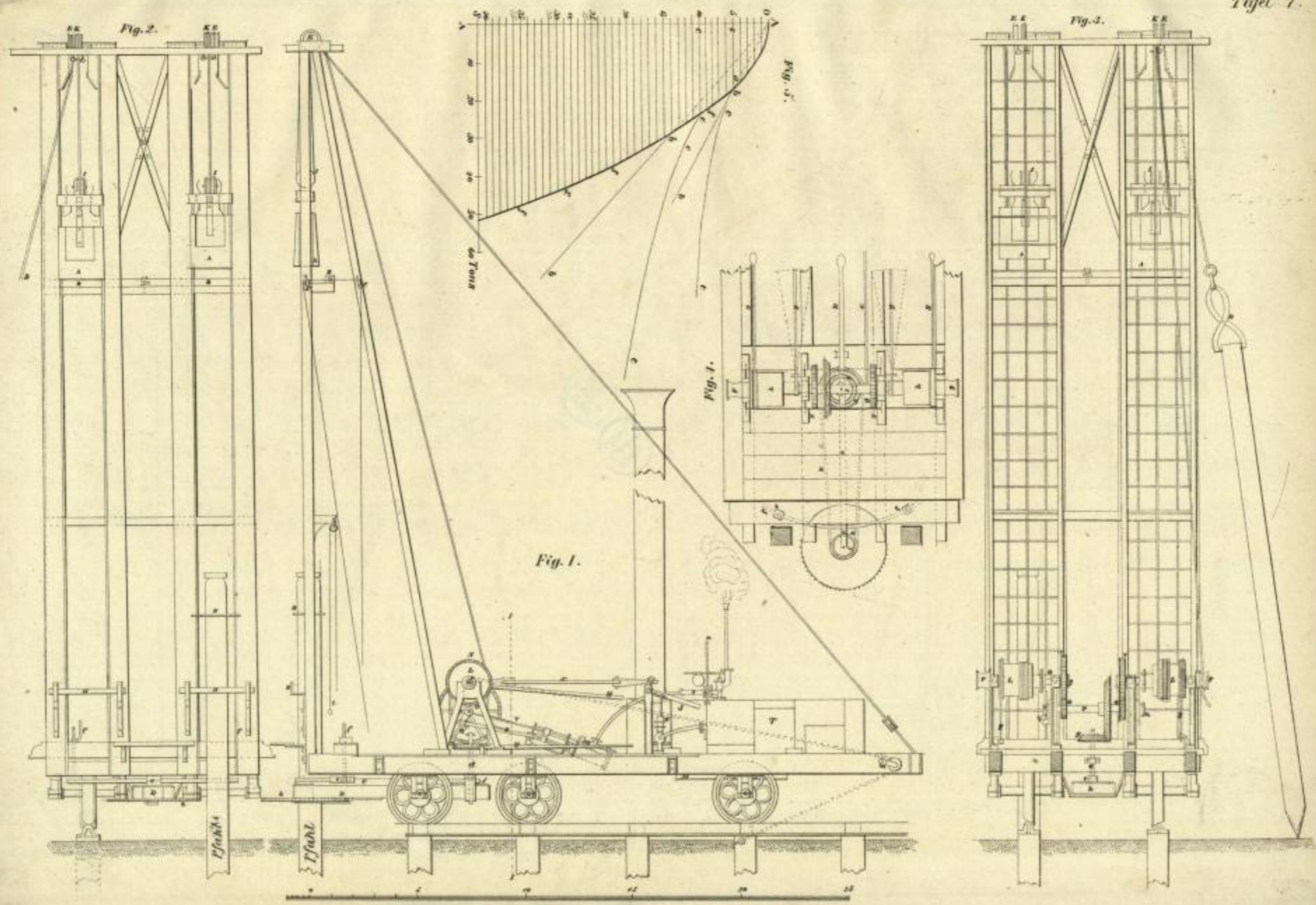


Fig. 1

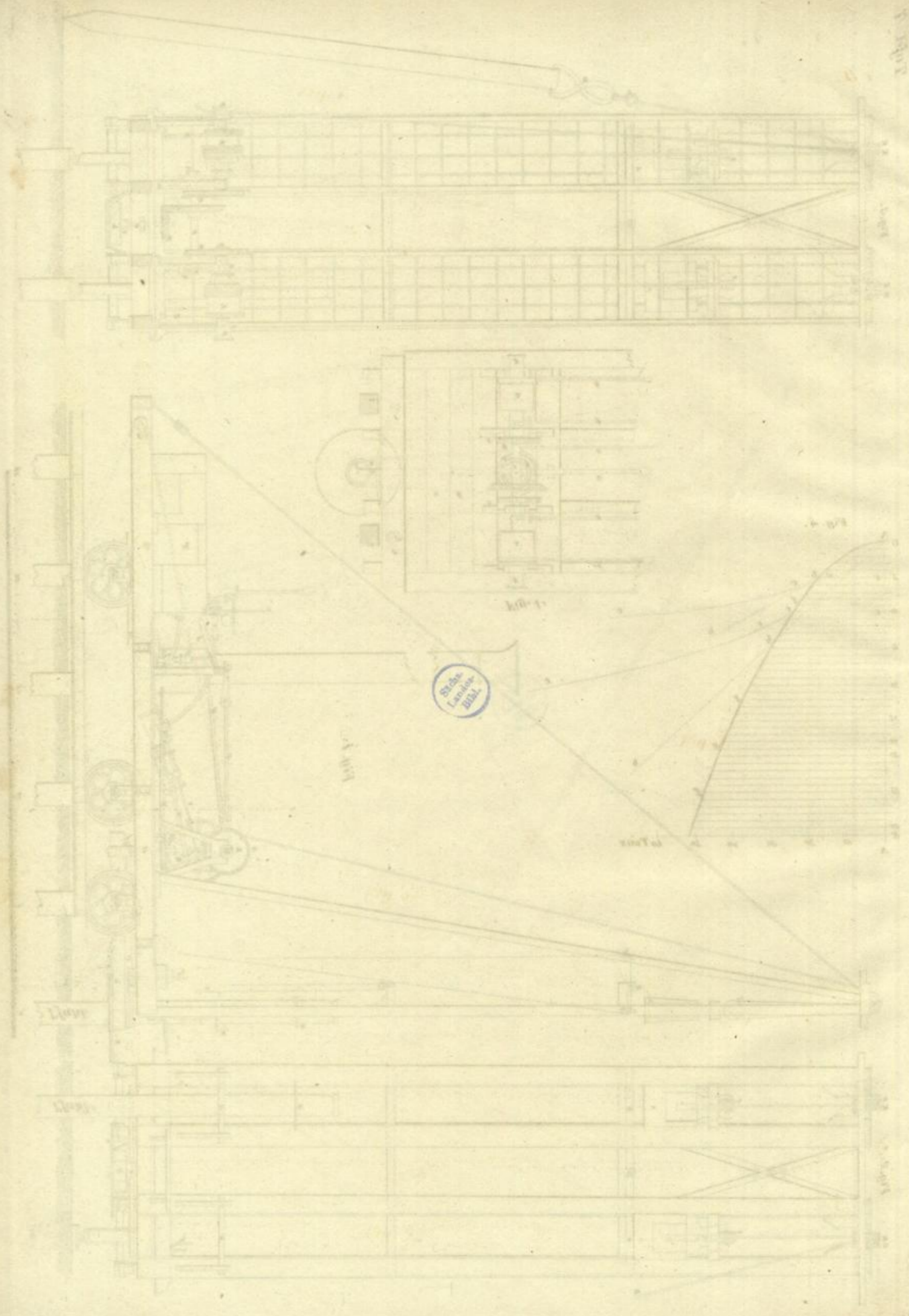
Fig. 2



Stadtb.
Landes-
Bibl.



1. Plan



Stich
Landschaft
1811

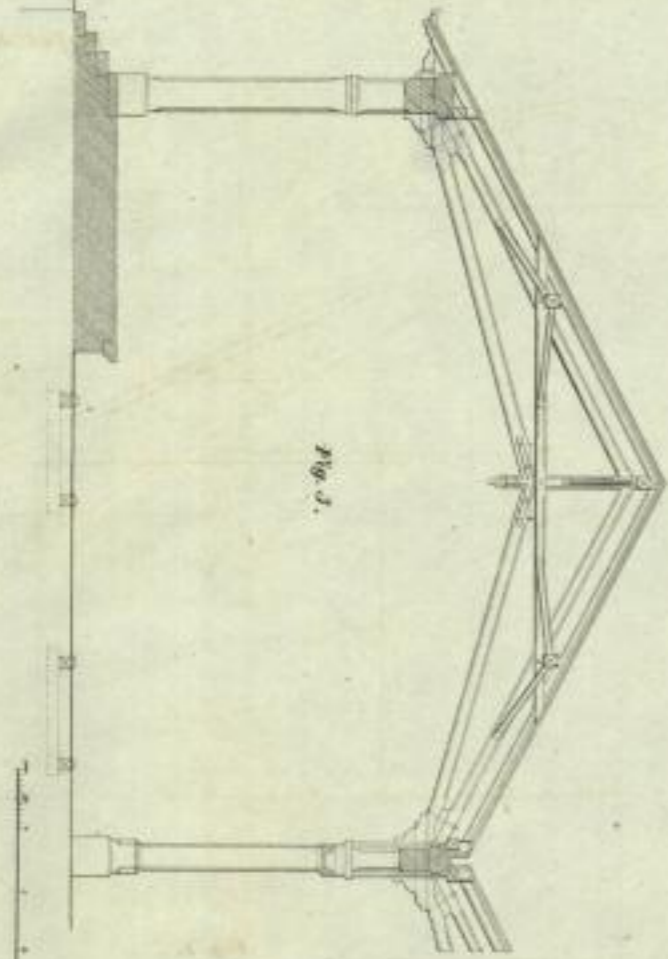


Fig. 1.

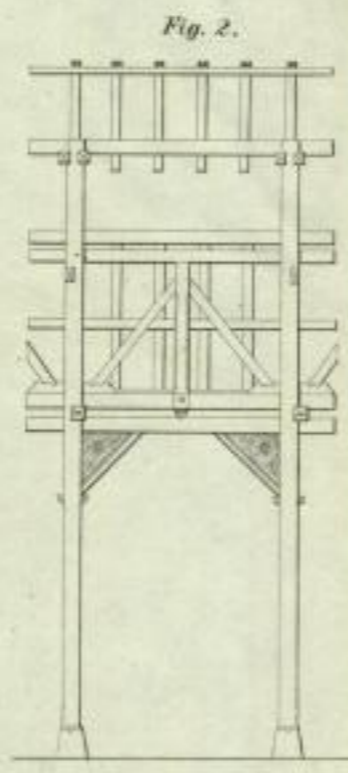


Fig. 2.

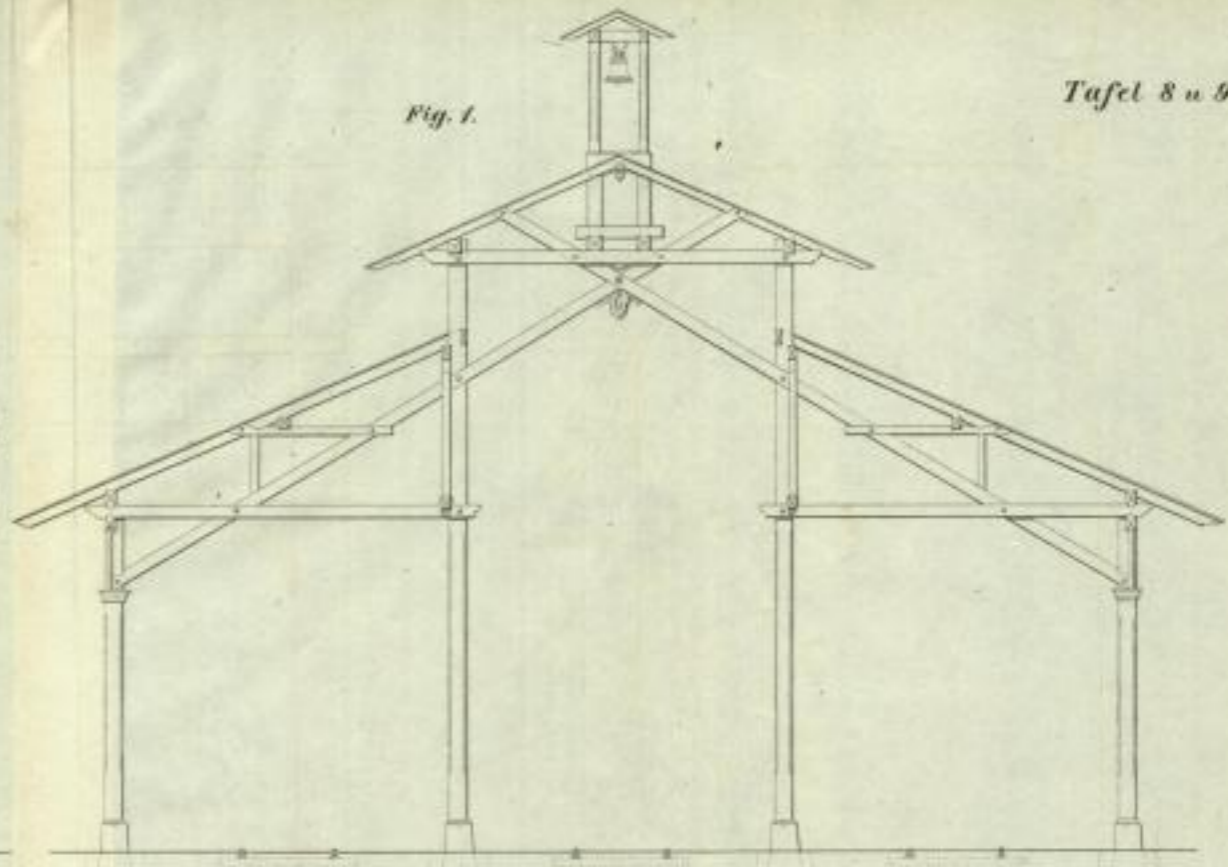


Fig. 3.

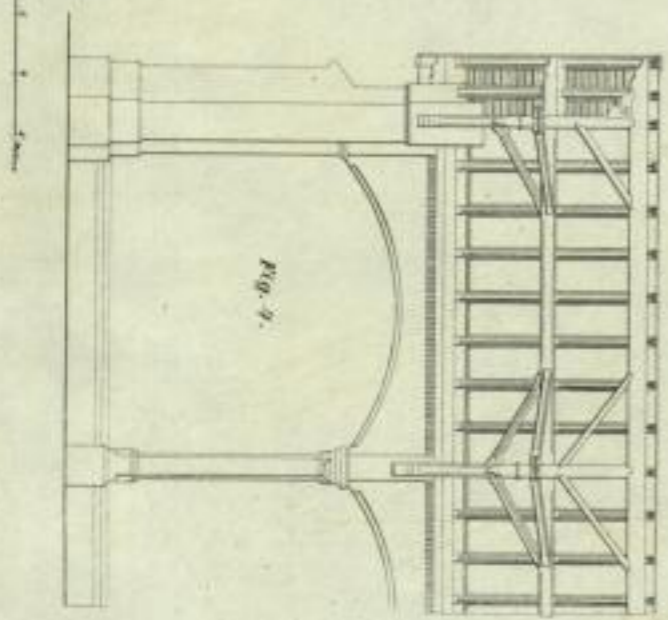


Fig. 4.

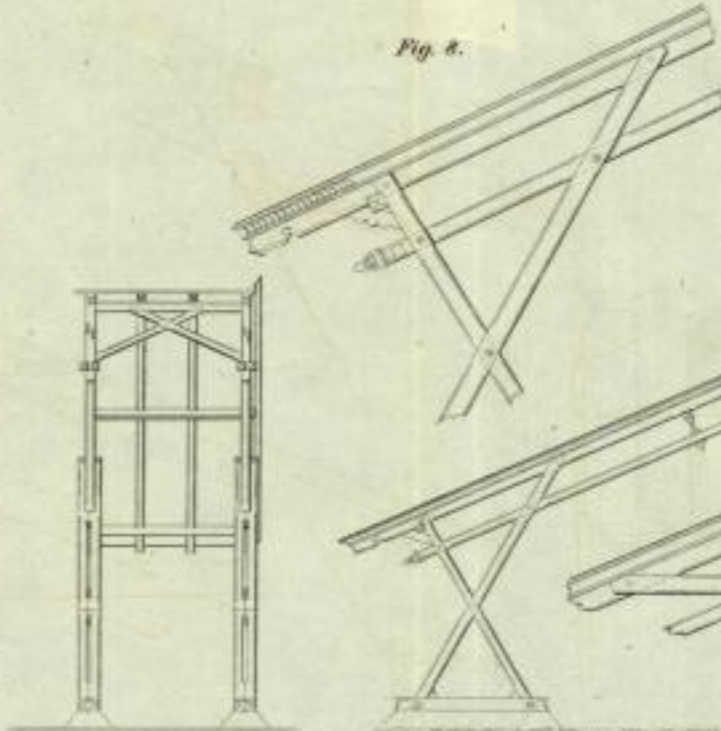


Fig. 5.




Fig. 6.

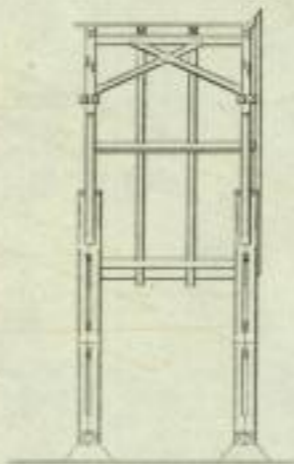


Fig. 7.

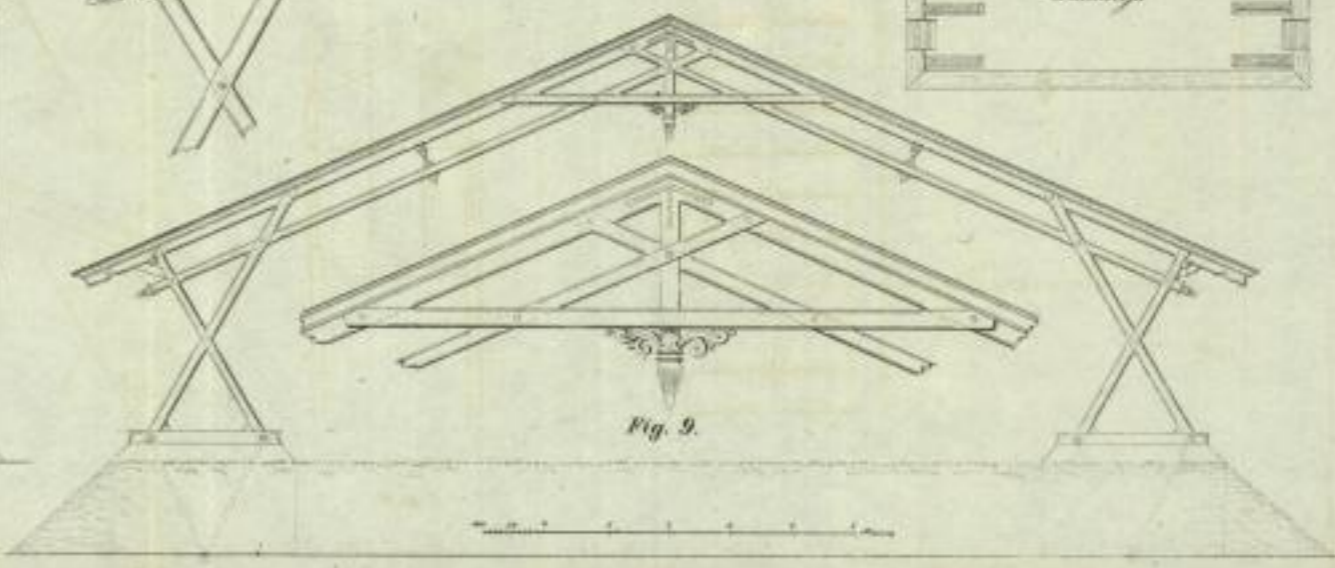


Fig. 8.

1841

Fig. 1

Fig. 1

Fig. 1

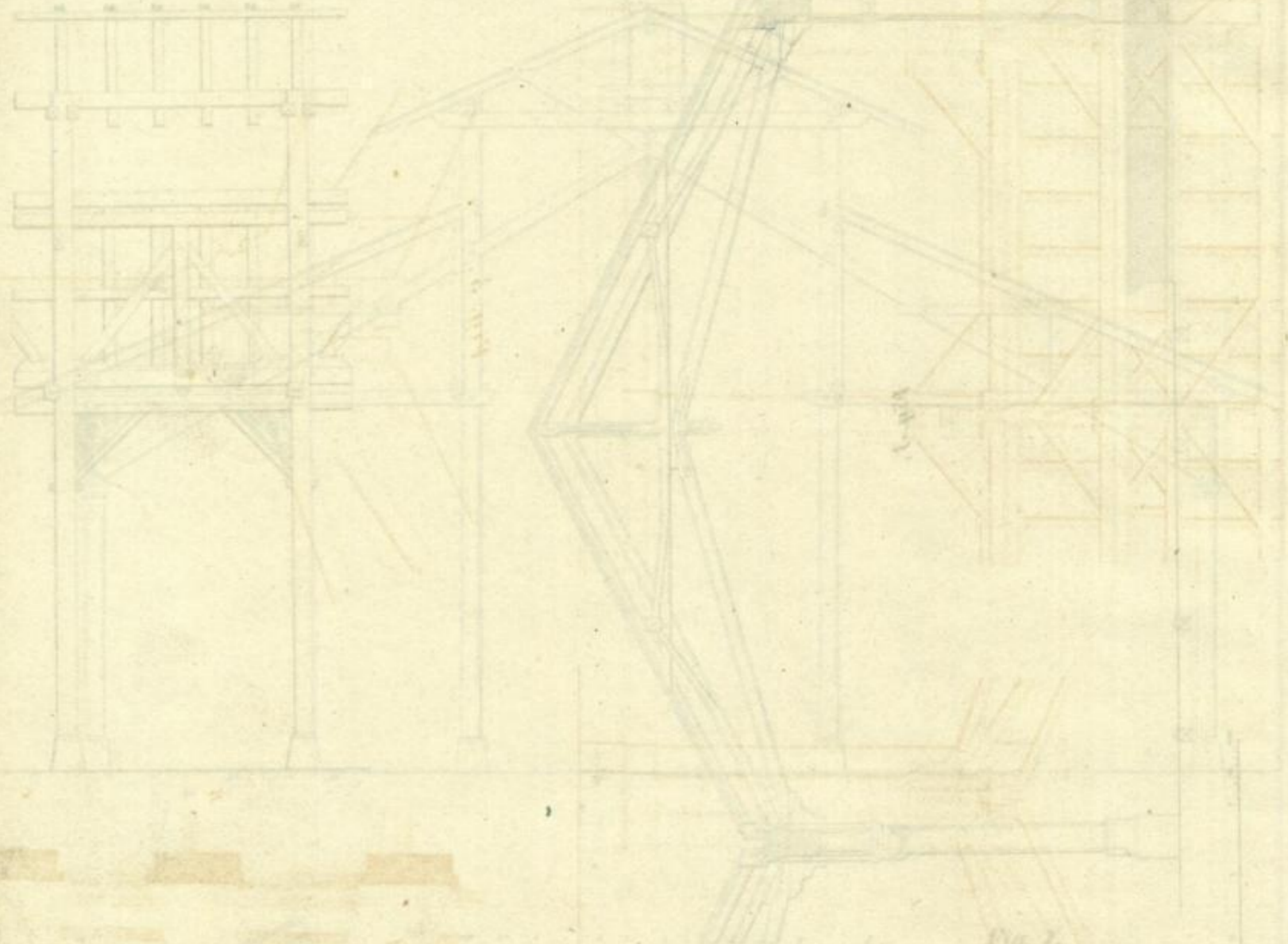


Fig. 2

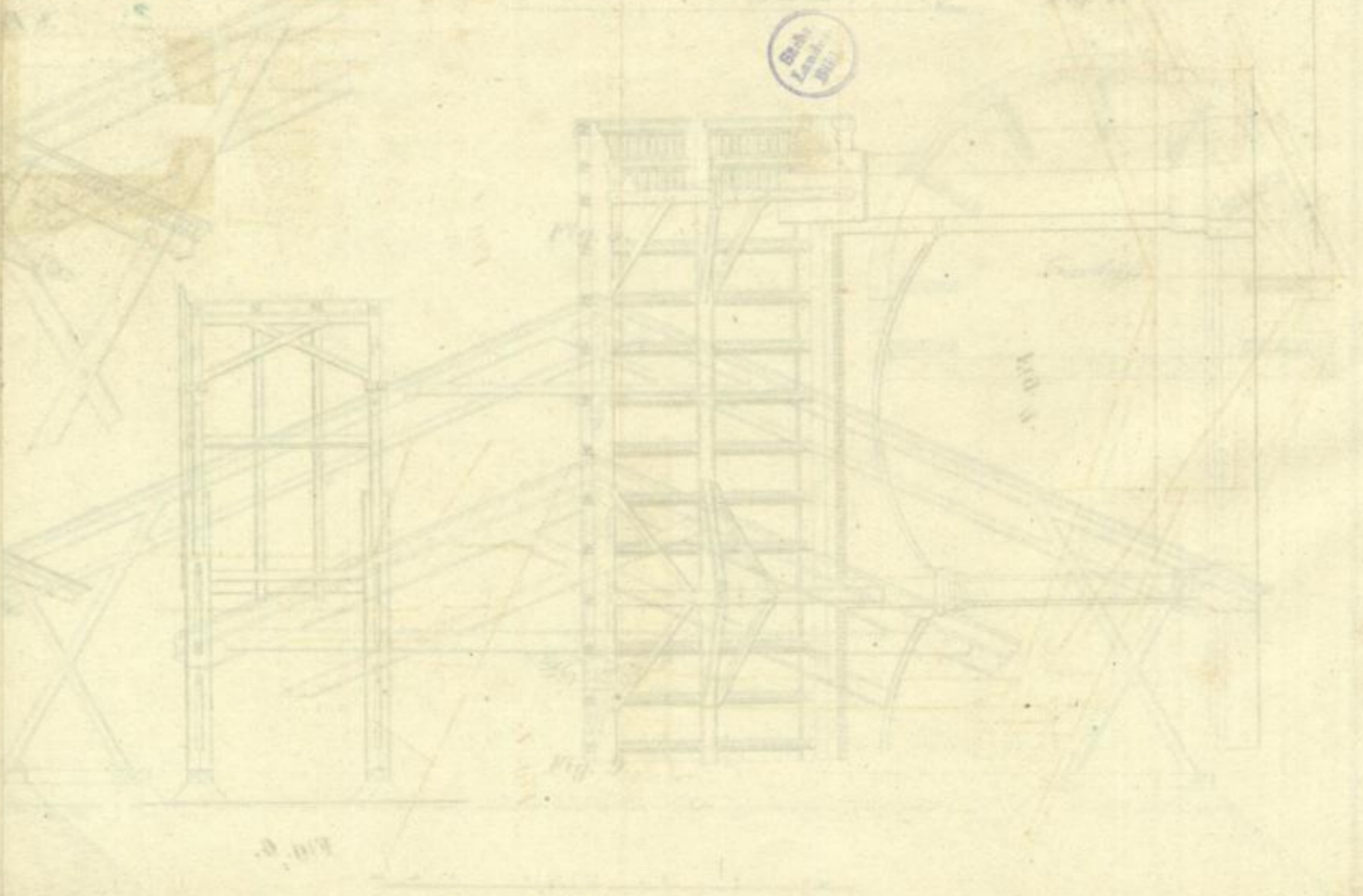


Fig. 2

Fig. 2.

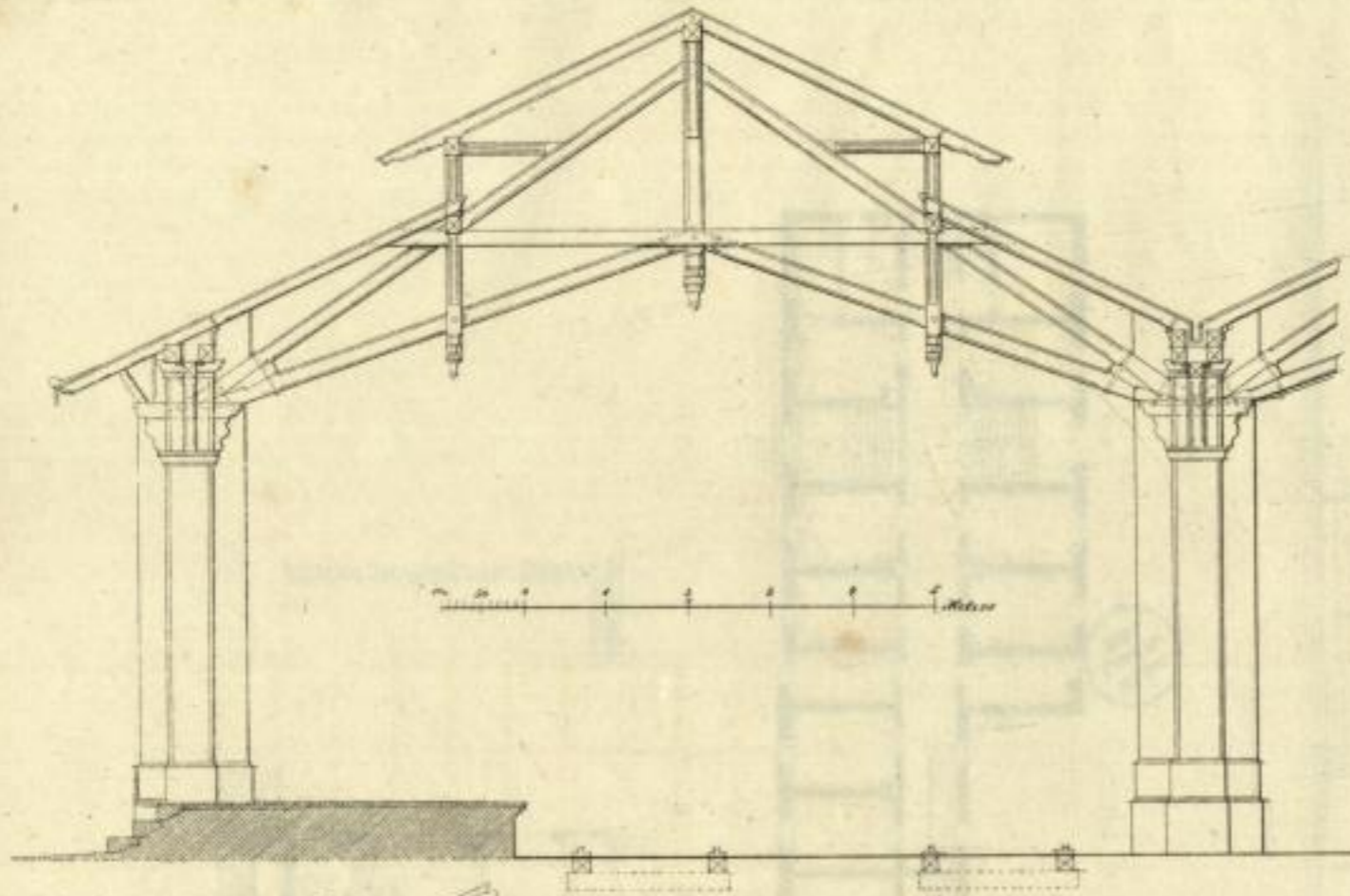


Fig. 3.

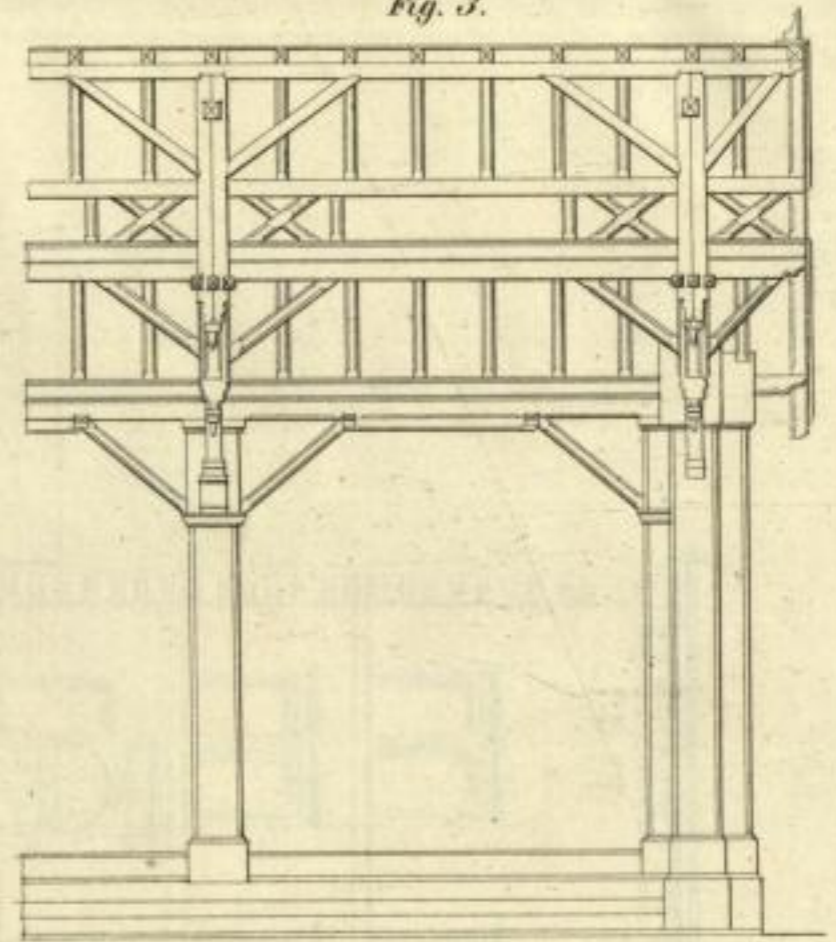


Fig. 4.

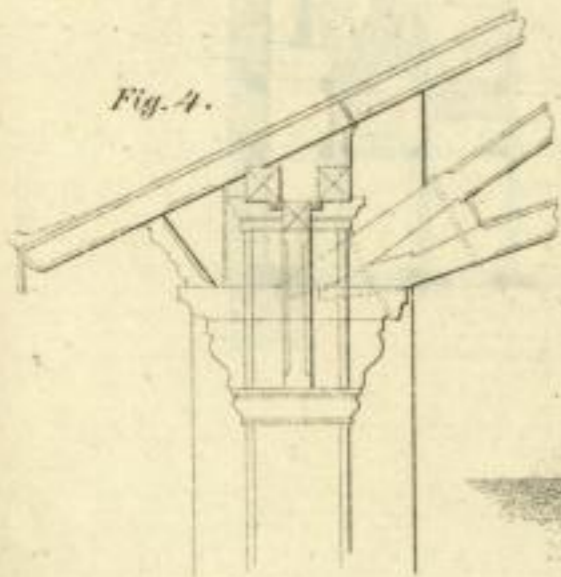


Fig. 1.


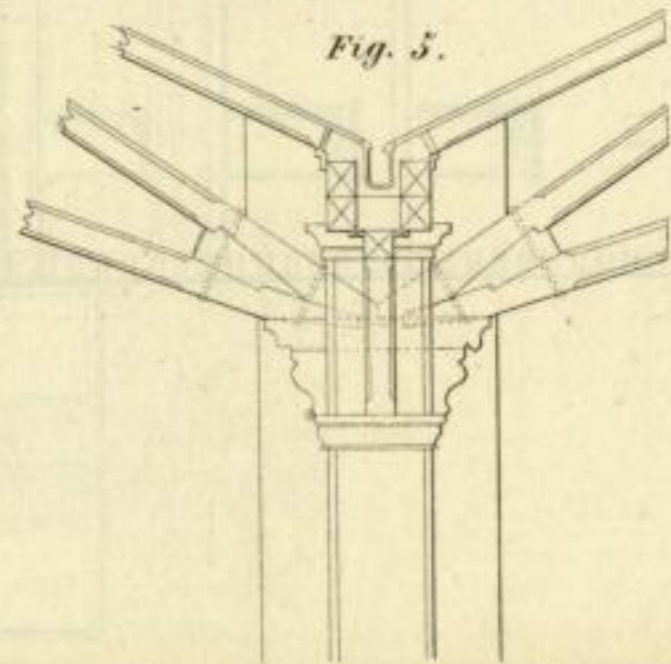

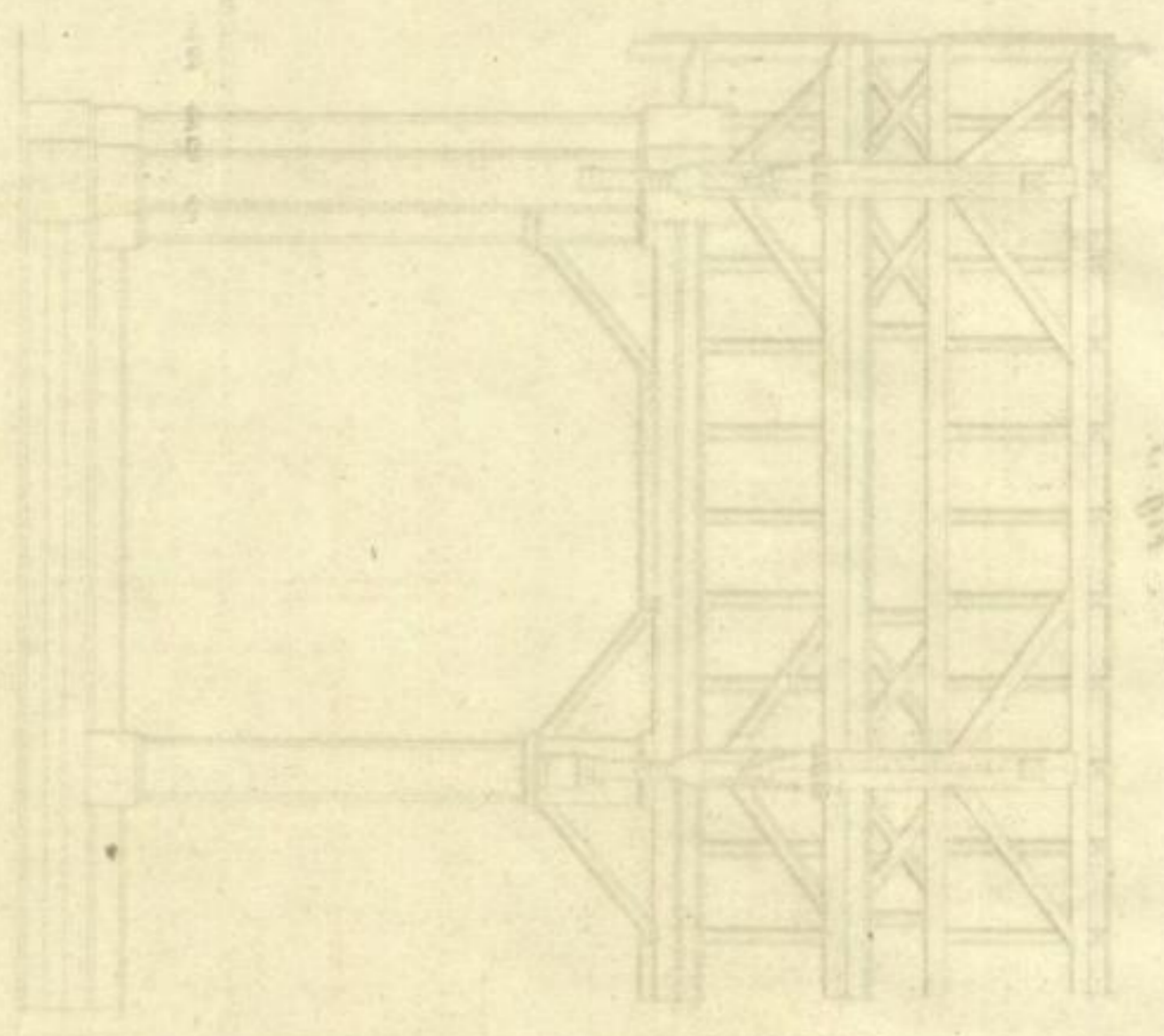
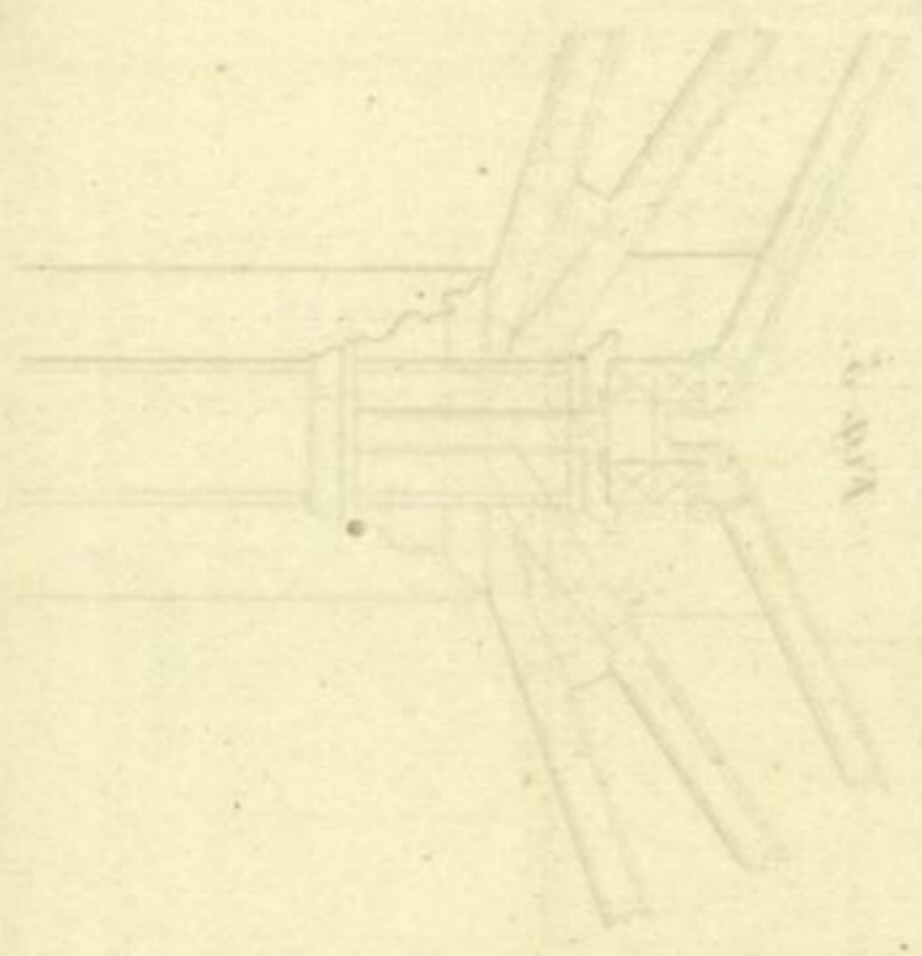



Fig. 5.

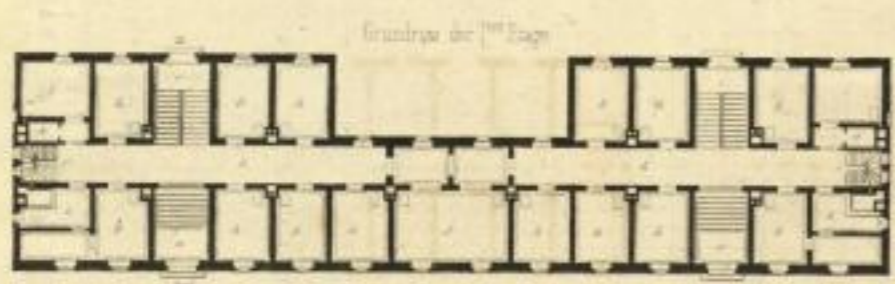




Städt. Landesbibl.



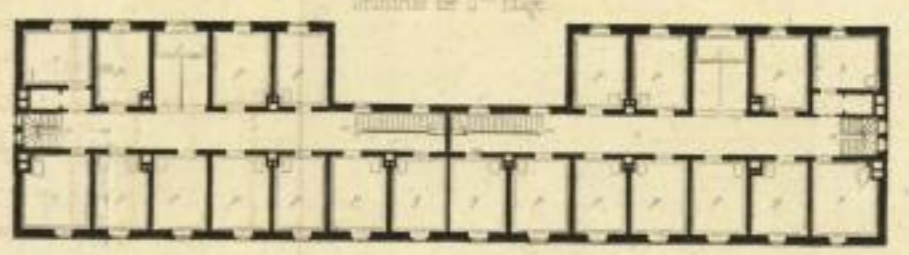
FAÇADE DES WEIDINGER-HOSPITALS, GROSSE FRANKFURTER-STRASSE IN MÜNCHEN.



Grundriss des 1. Etage



Stiegenplan




Grundriss des 2. Etage



Fensterplan



Grundriss des 3. Etage



Durchschnitt a-b





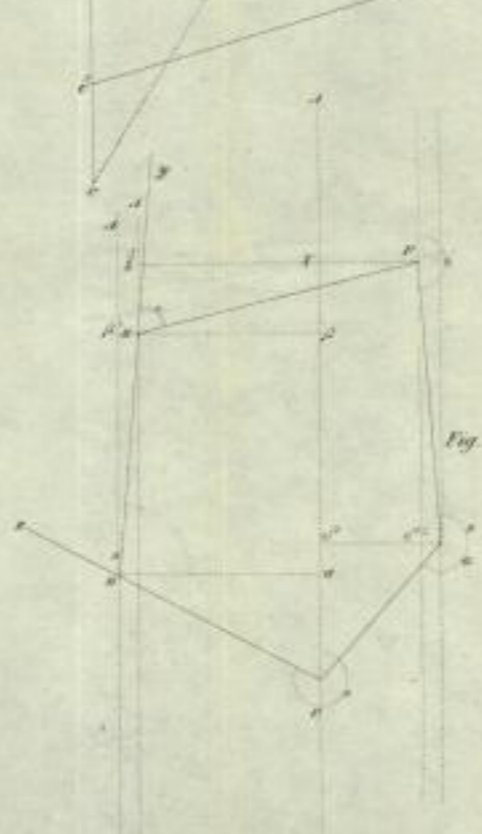
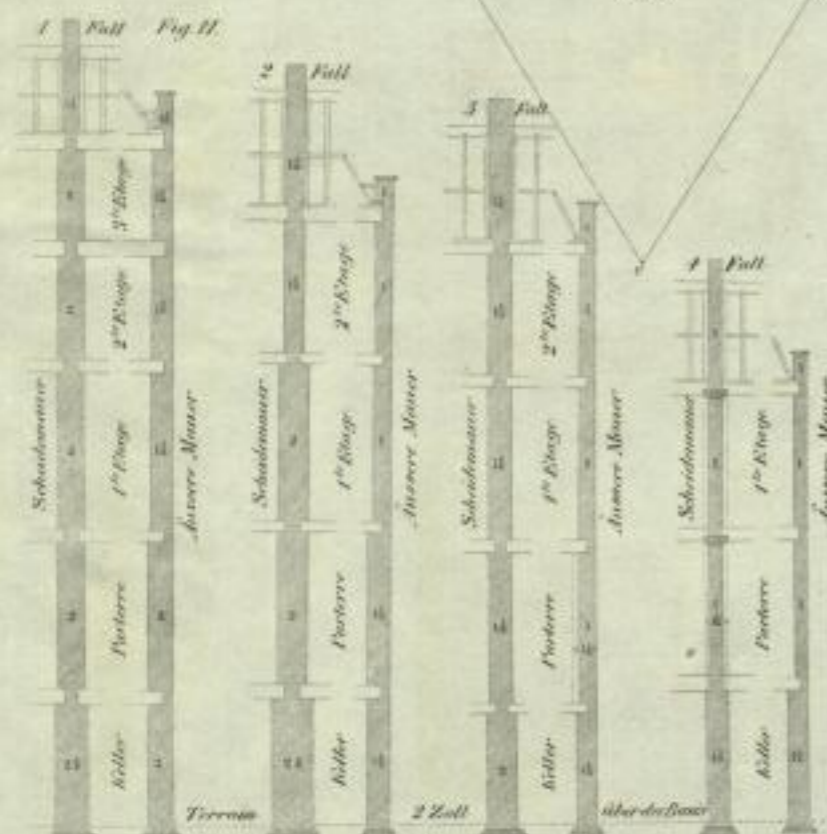
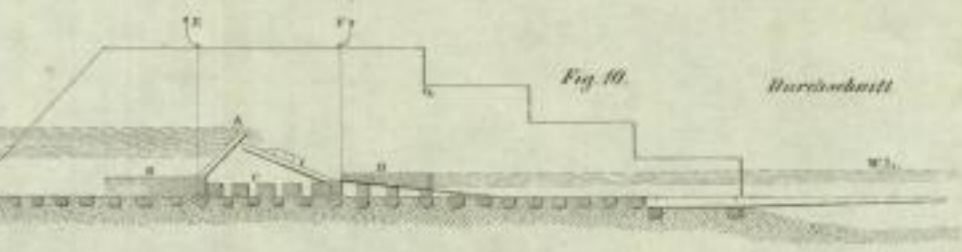
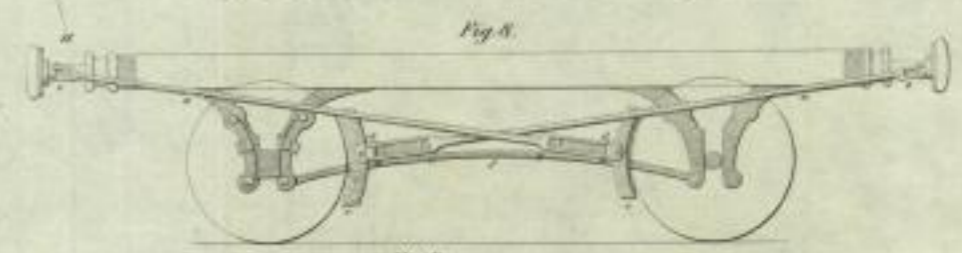
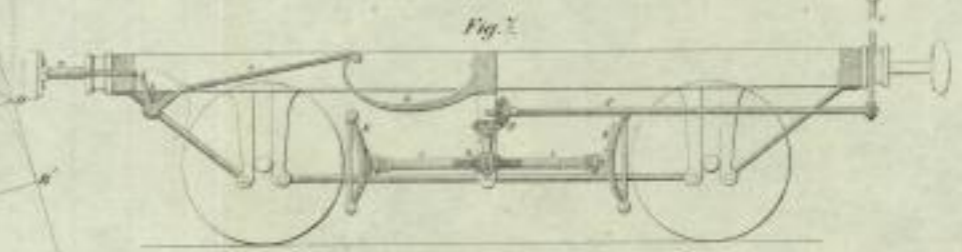
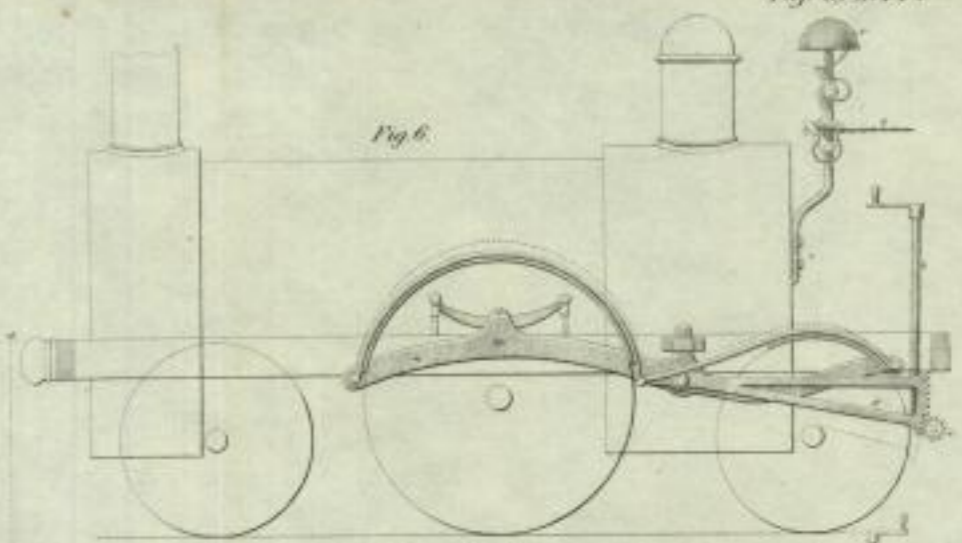
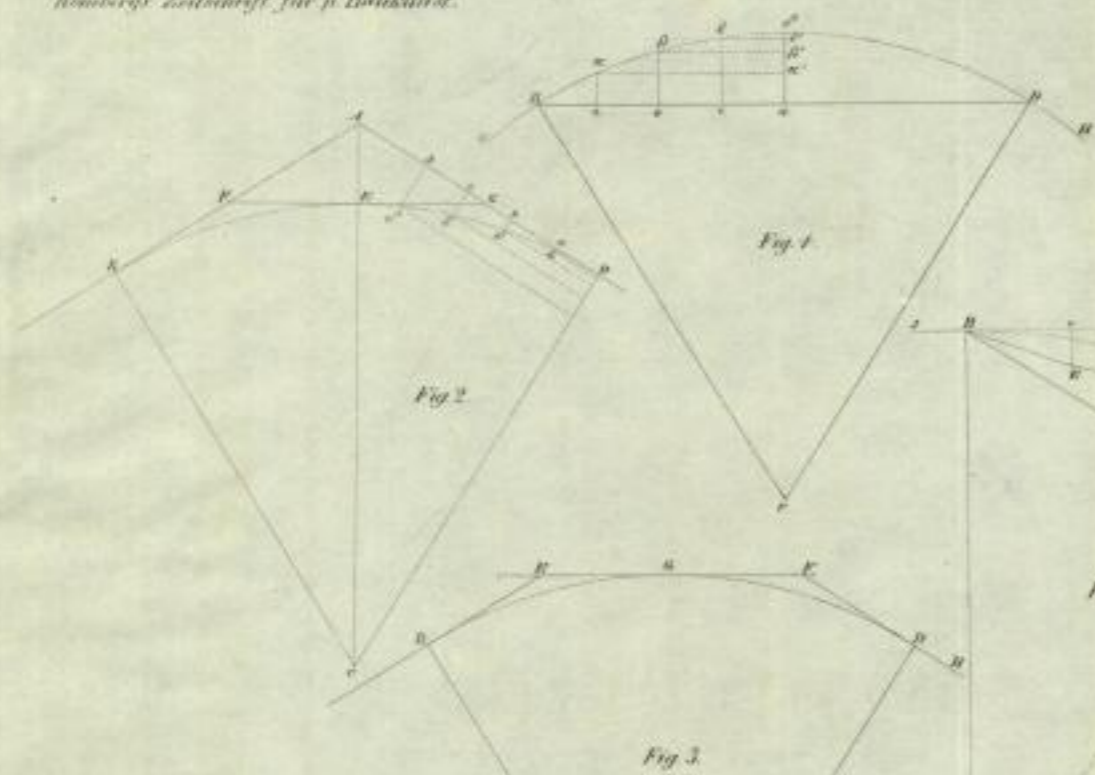


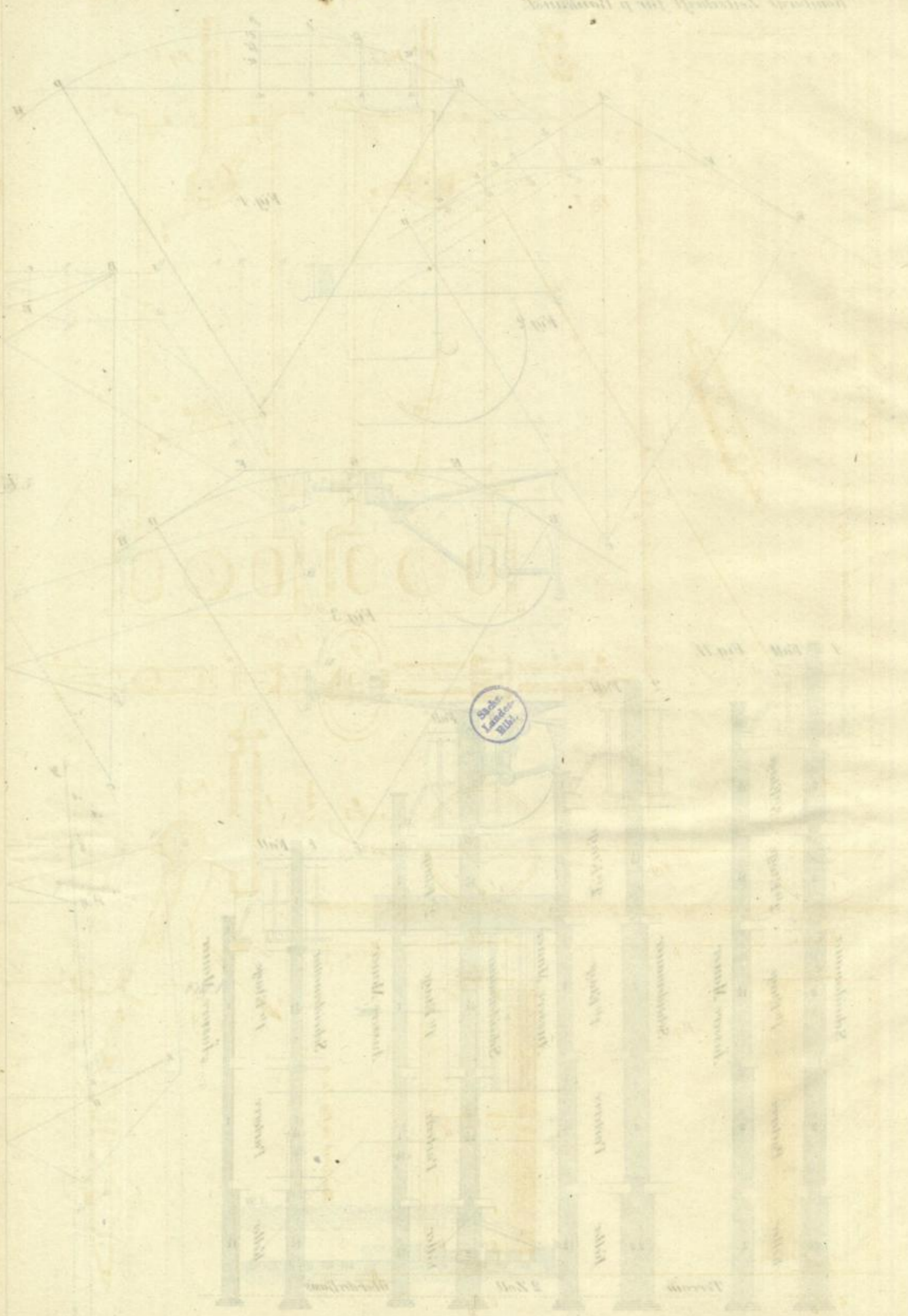
Fig. 1

Grundriß

Fig. 10

Querschnitt

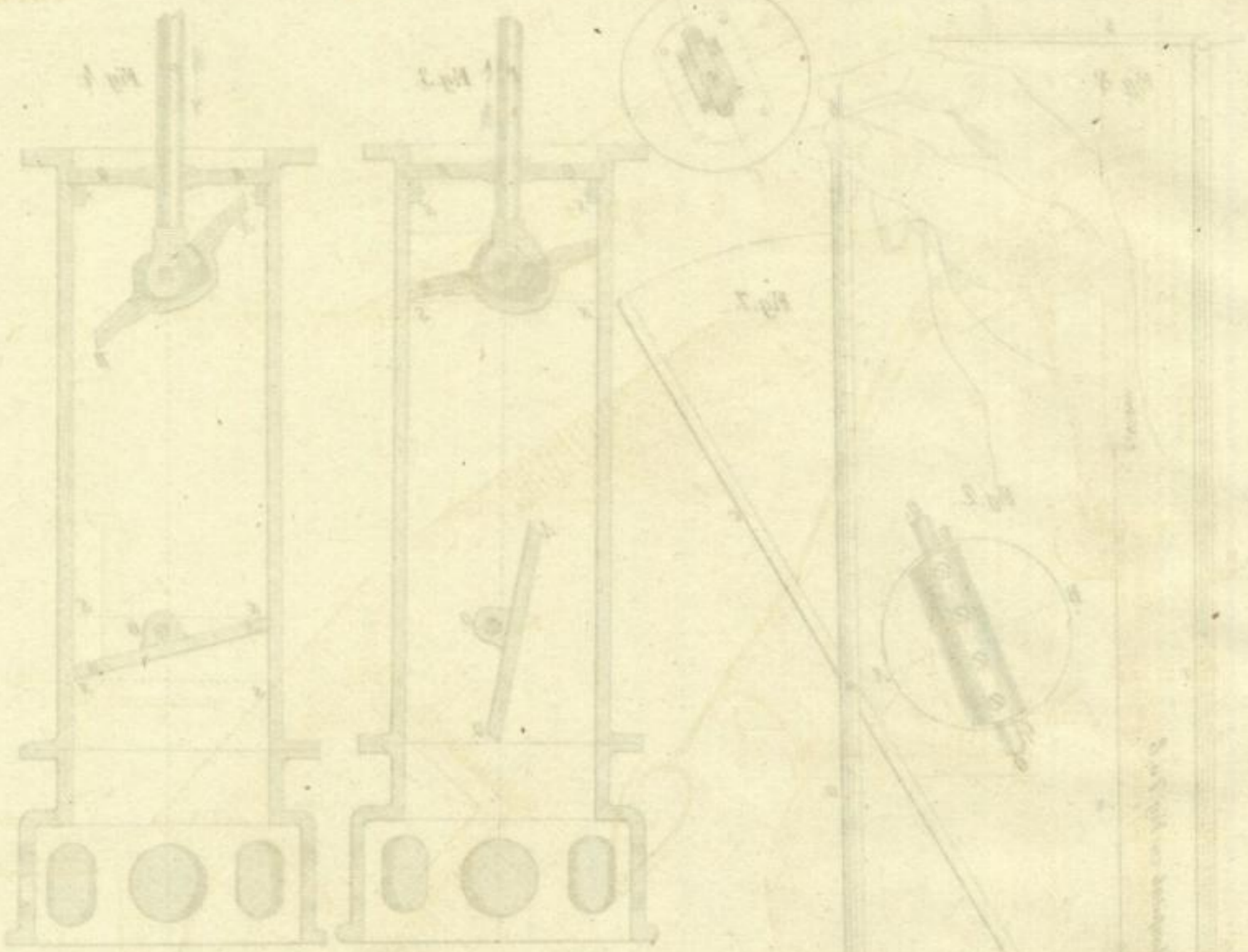
Anmerkung für bei dem neuen Maße sich findende Differenz ist durch die punktierten Linien im 3. u. 4. Falle angegeben



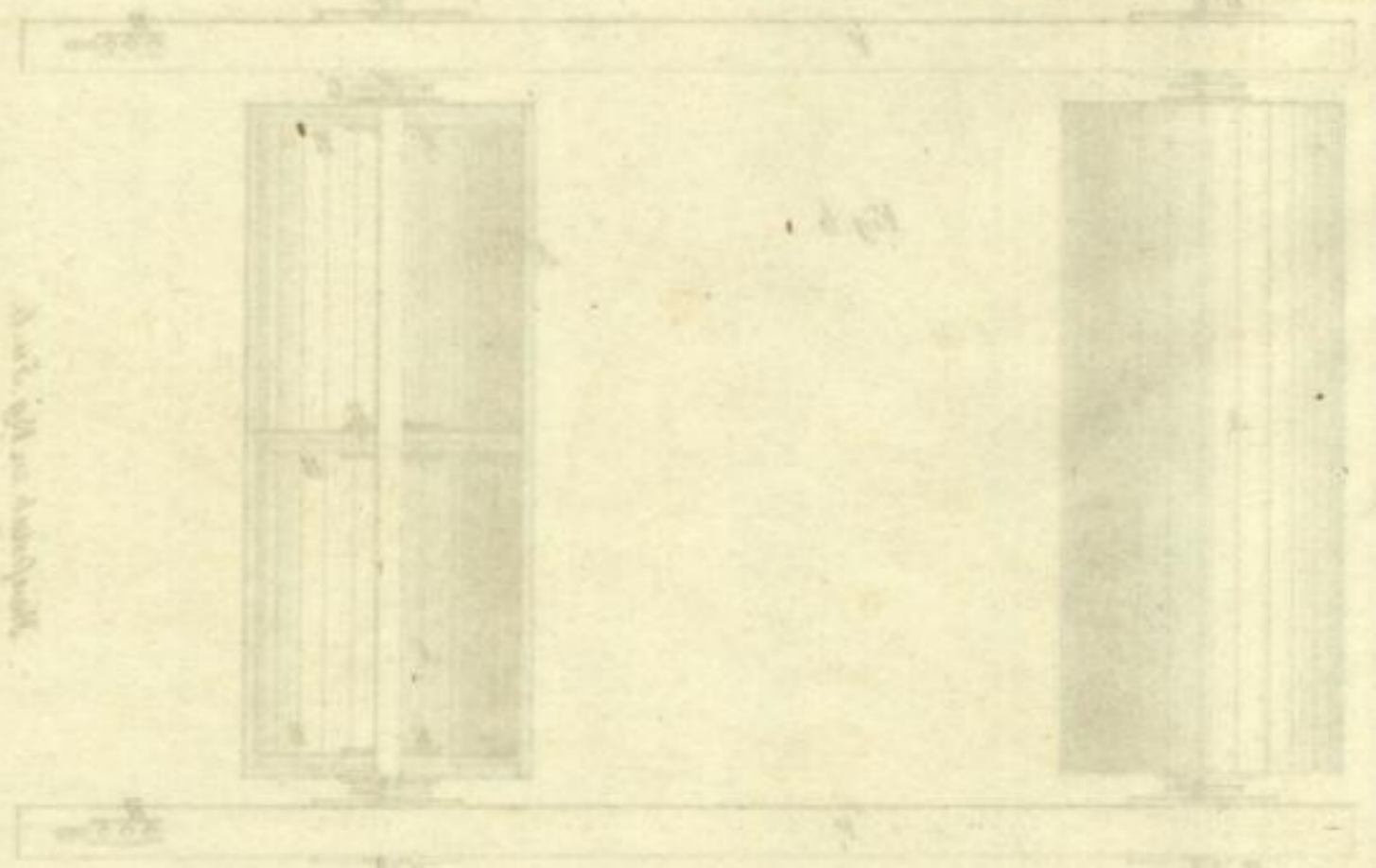
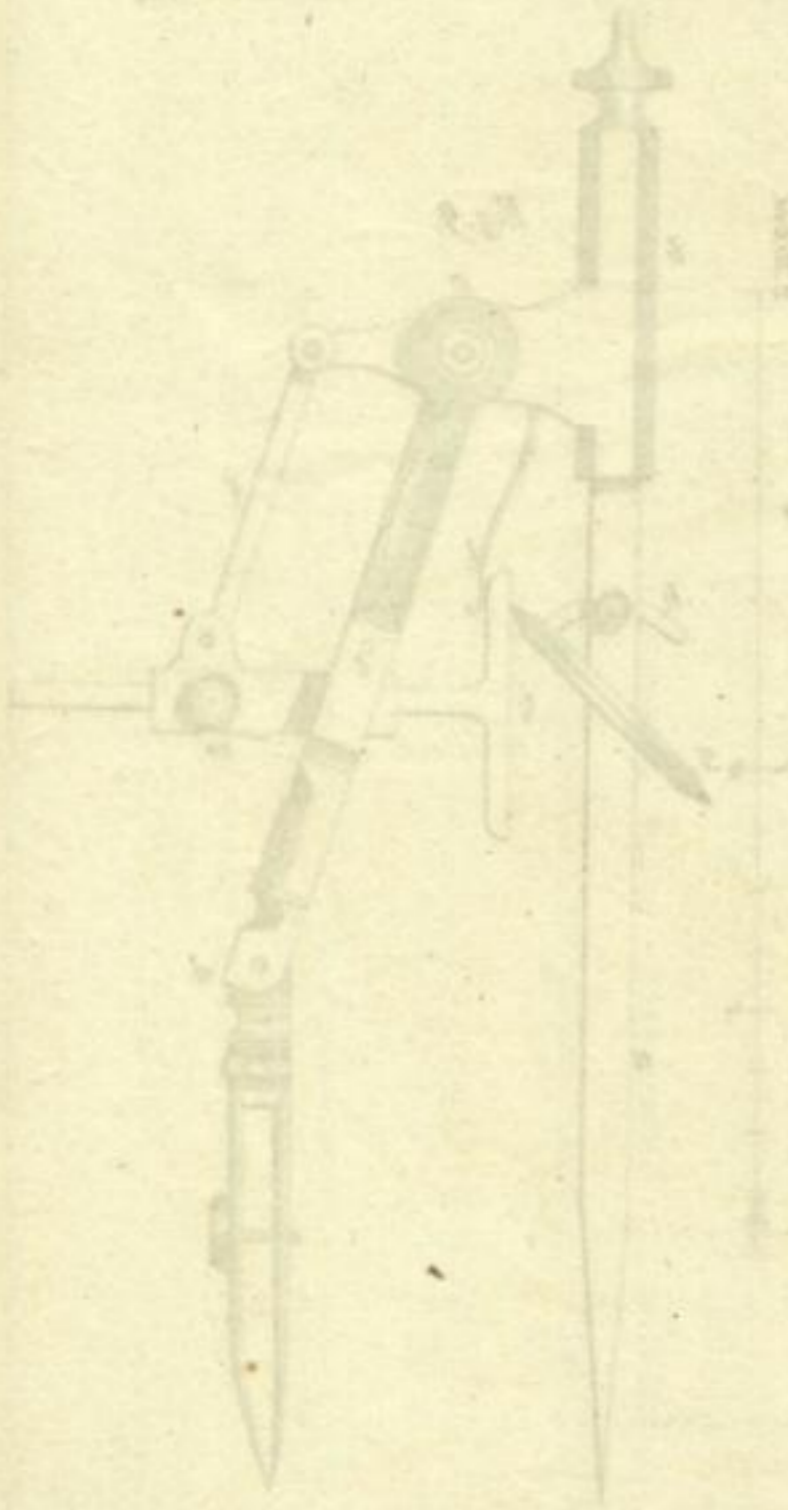
Sächs. Landesbibl.

Handbuch der Vermessung für die Baukunst
 1. Teil
 2. Teil
 3. Teil
 4. Teil
 5. Teil
 6. Teil
 7. Teil
 8. Teil
 9. Teil
 10. Teil
 11. Teil
 12. Teil
 13. Teil
 14. Teil
 15. Teil
 16. Teil
 17. Teil
 18. Teil
 19. Teil
 20. Teil
 21. Teil
 22. Teil
 23. Teil
 24. Teil
 25. Teil
 26. Teil
 27. Teil
 28. Teil
 29. Teil
 30. Teil
 31. Teil
 32. Teil
 33. Teil
 34. Teil
 35. Teil
 36. Teil
 37. Teil
 38. Teil
 39. Teil
 40. Teil
 41. Teil
 42. Teil
 43. Teil
 44. Teil
 45. Teil
 46. Teil
 47. Teil
 48. Teil
 49. Teil
 50. Teil
 51. Teil
 52. Teil
 53. Teil
 54. Teil
 55. Teil
 56. Teil
 57. Teil
 58. Teil
 59. Teil
 60. Teil
 61. Teil
 62. Teil
 63. Teil
 64. Teil
 65. Teil
 66. Teil
 67. Teil
 68. Teil
 69. Teil
 70. Teil
 71. Teil
 72. Teil
 73. Teil
 74. Teil
 75. Teil
 76. Teil
 77. Teil
 78. Teil
 79. Teil
 80. Teil
 81. Teil
 82. Teil
 83. Teil
 84. Teil
 85. Teil
 86. Teil
 87. Teil
 88. Teil
 89. Teil
 90. Teil
 91. Teil
 92. Teil
 93. Teil
 94. Teil
 95. Teil
 96. Teil
 97. Teil
 98. Teil
 99. Teil
 100. Teil

Handbuch der Vermessung für die Baukunst



Buchs
Lauter
Bull.



Die Art. die in Ansehung

Fig. 2.

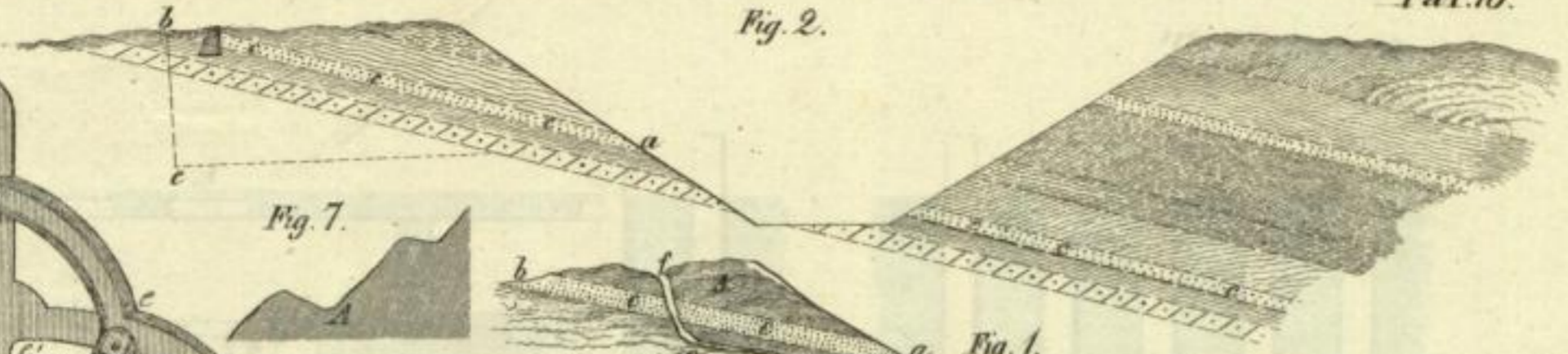


Fig. 7.



Fig. 1.



Fig. 11.

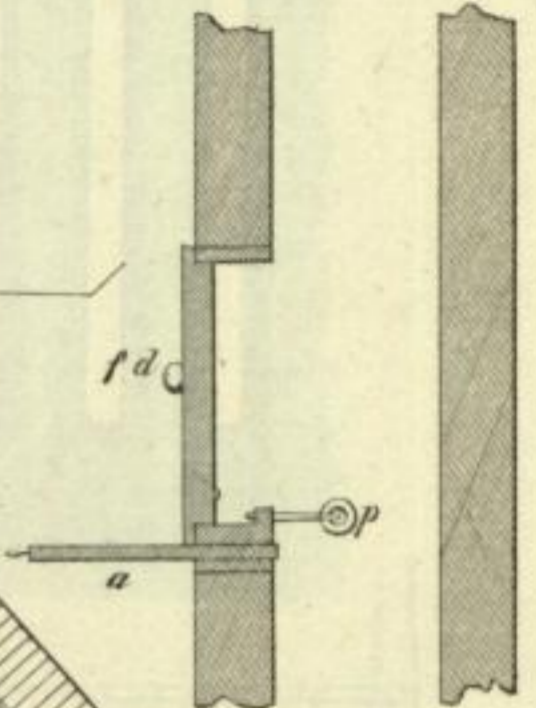


Fig. 3.



Fig. 12.

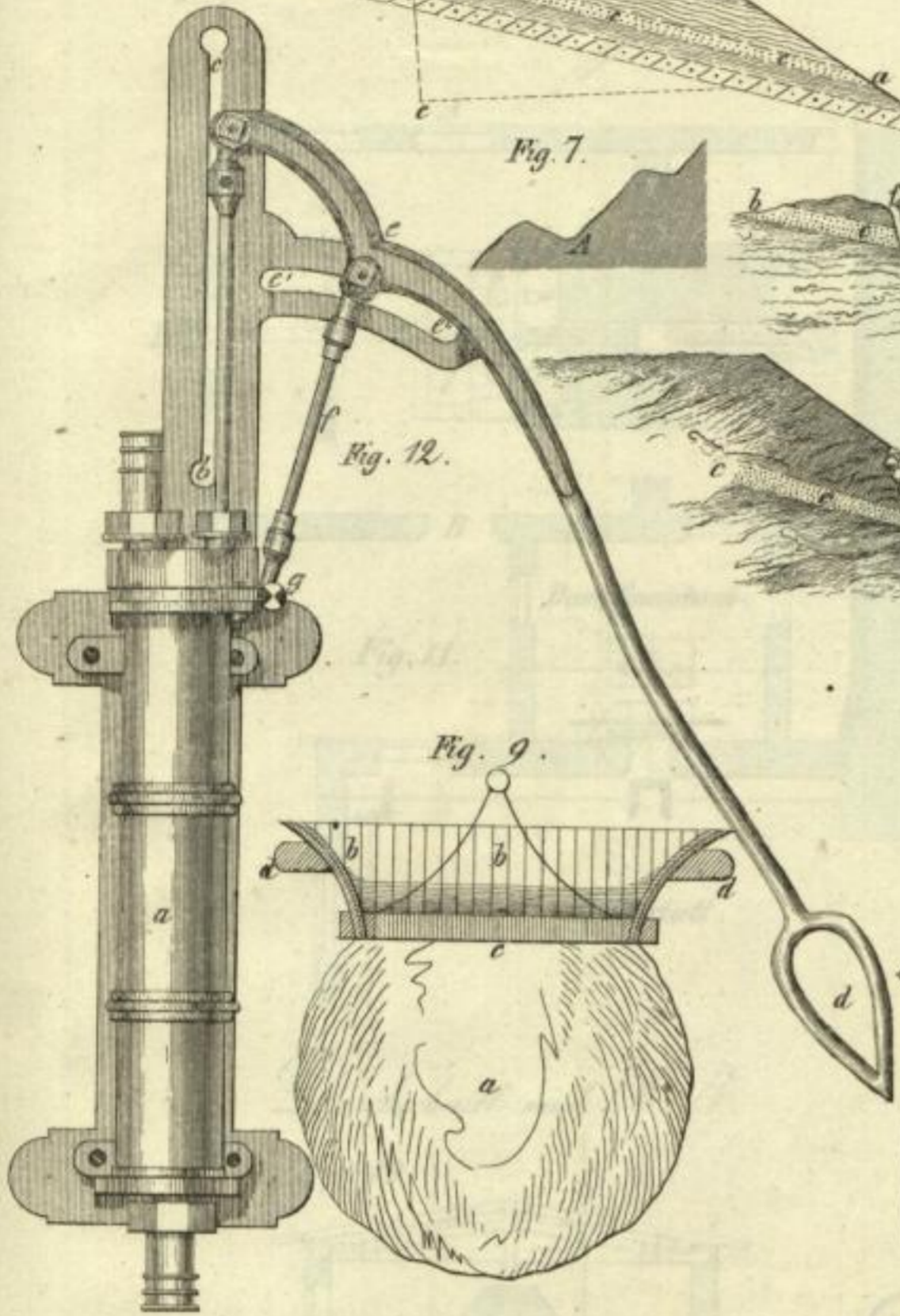


Fig. 9.

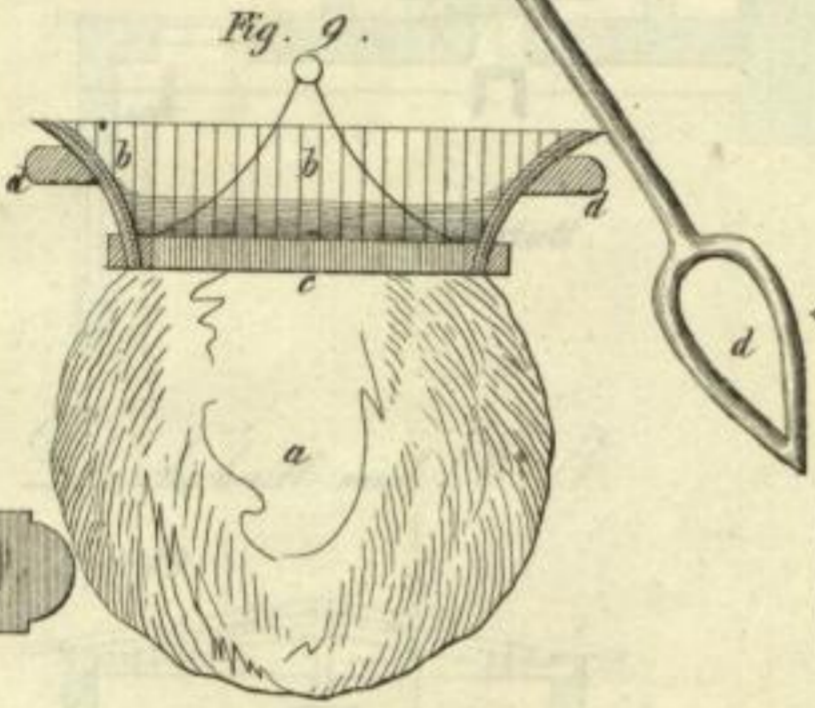


Fig. 8.

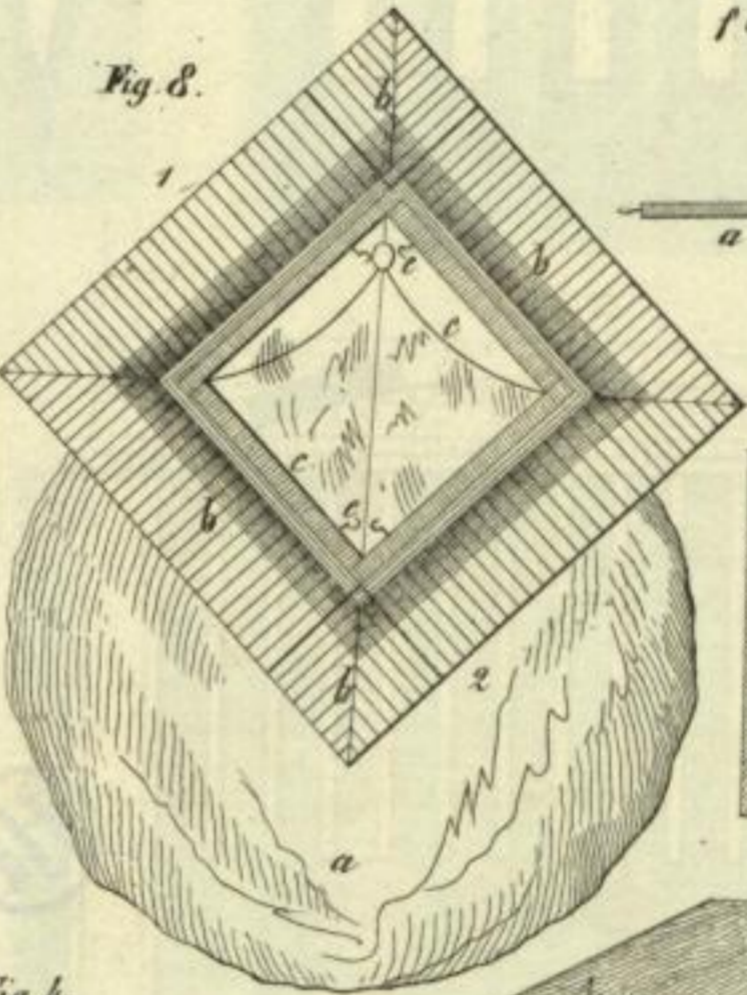


Fig. 10.




Fig. 4.




Fig. 5.

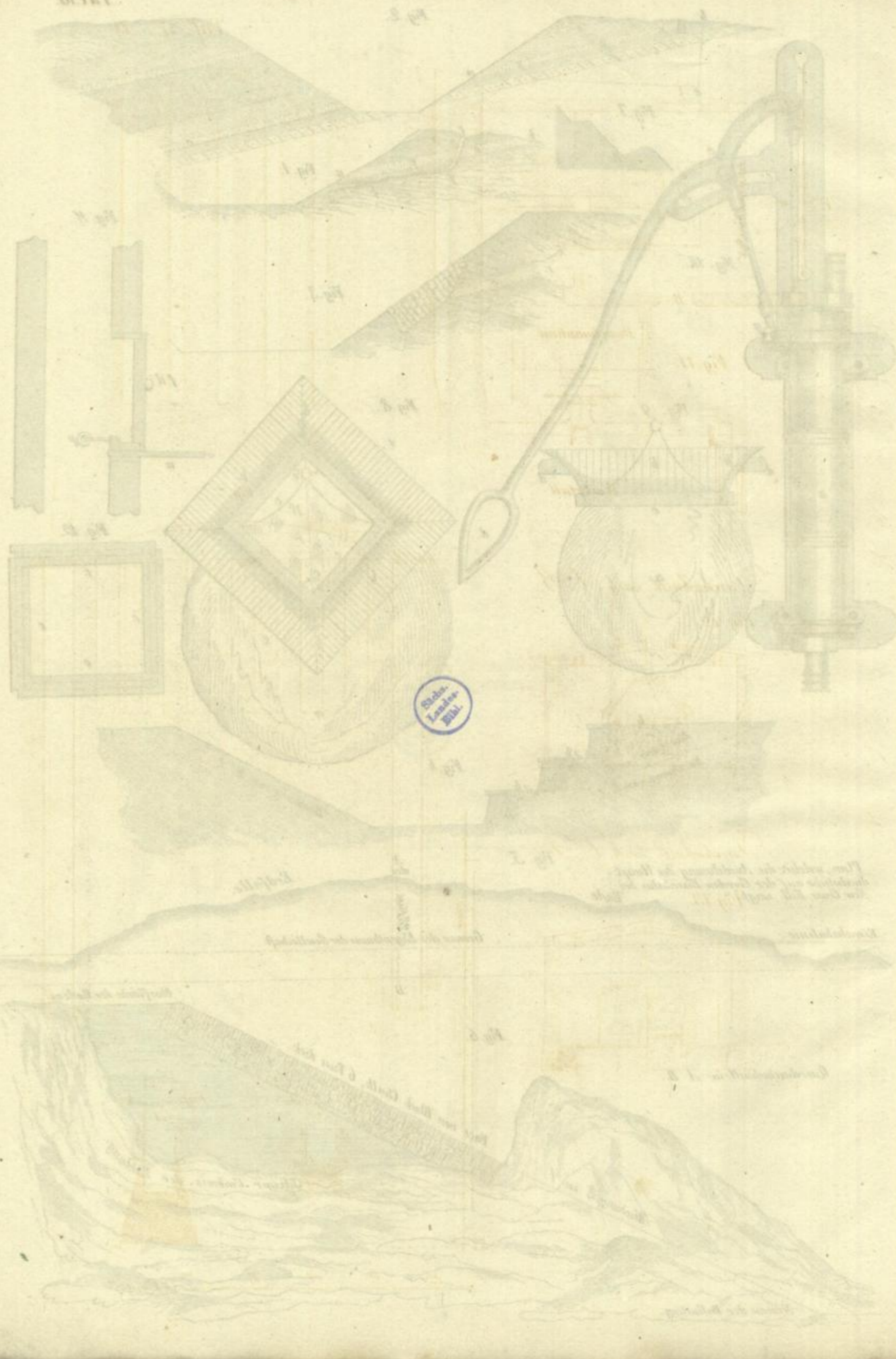


Plan, welcher die Ausdehnung des Hauptdurchtritts auf der Greydon-Eisenbahn bei New Cross-Hill zeigt.

Fig. 6.



Querdurchschnitt in A B.



Stich-Landes-Bibl.

Das Bild zeigt die Konstruktion der ...
auf der ...
die ...

...

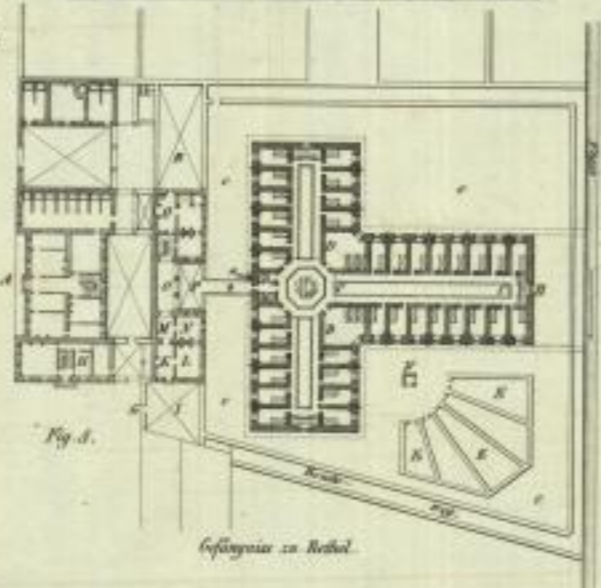







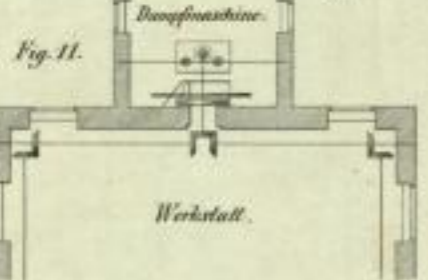
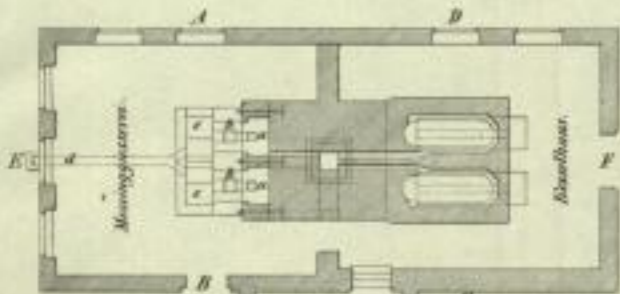
...

...

...

...

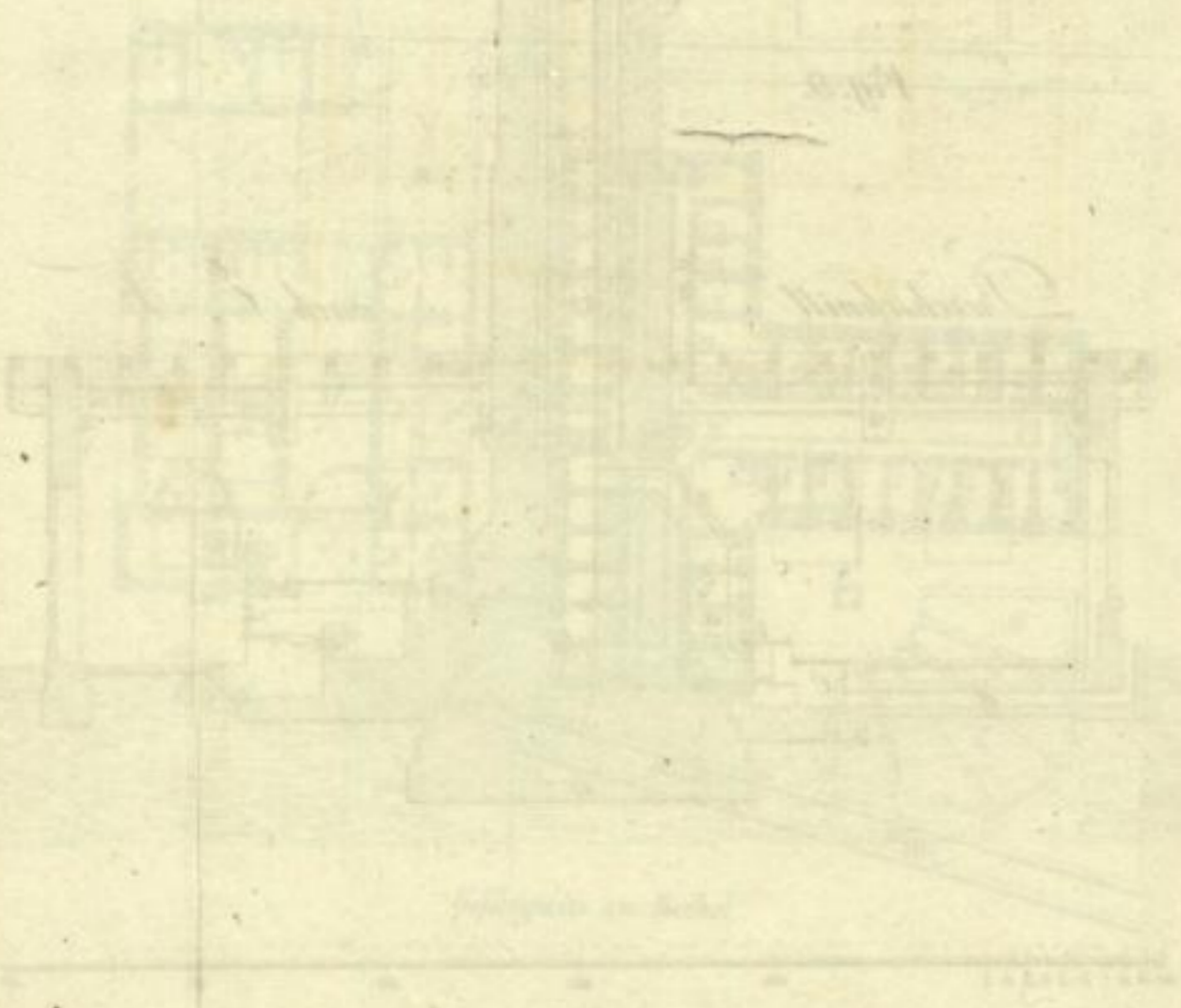
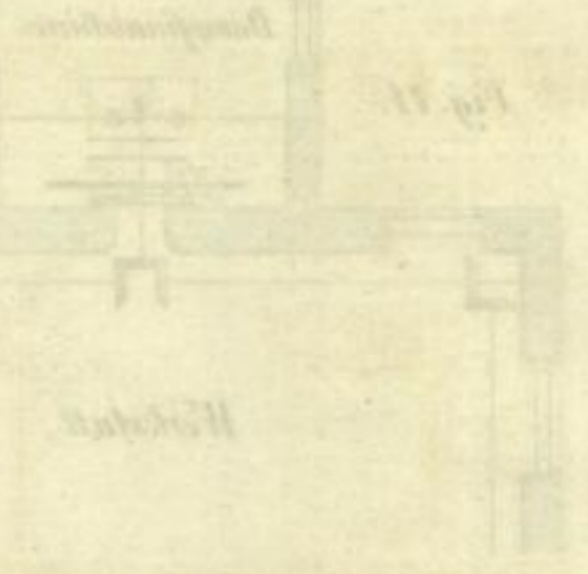
Der hohe Schornstein u. die Messing-
gusserei auf dem Bahnhofs zu Buckau
bei Magdeburg.





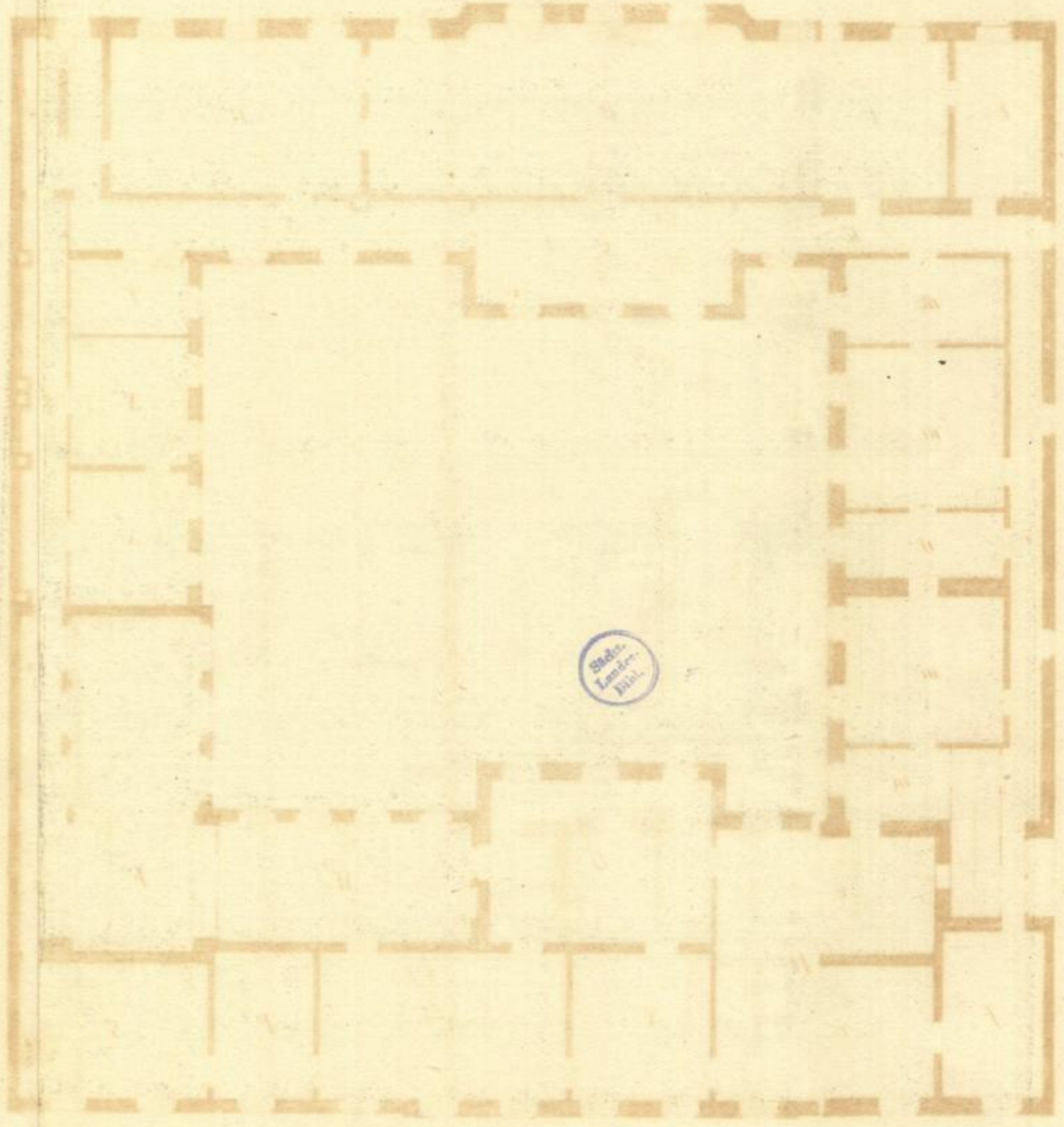
0 10 20 30 40 50 60 70 80 90 100 110 120 130 140 150 160 170 180 190 200 210 220 230 240 250 260 270 280 290 300 310 320 330 340 350 360 370 380 390 400 410 420 430 440 450 460 470 480 490 500

0 10 20 30 40 50 60 70 80 90 100 110 120 130 140 150 160 170 180 190 200 210 220 230 240 250 260 270 280 290 300 310 320 330 340 350 360 370 380 390 400 410 420 430 440 450 460 470 480 490 500

*Die neue...
...
...*





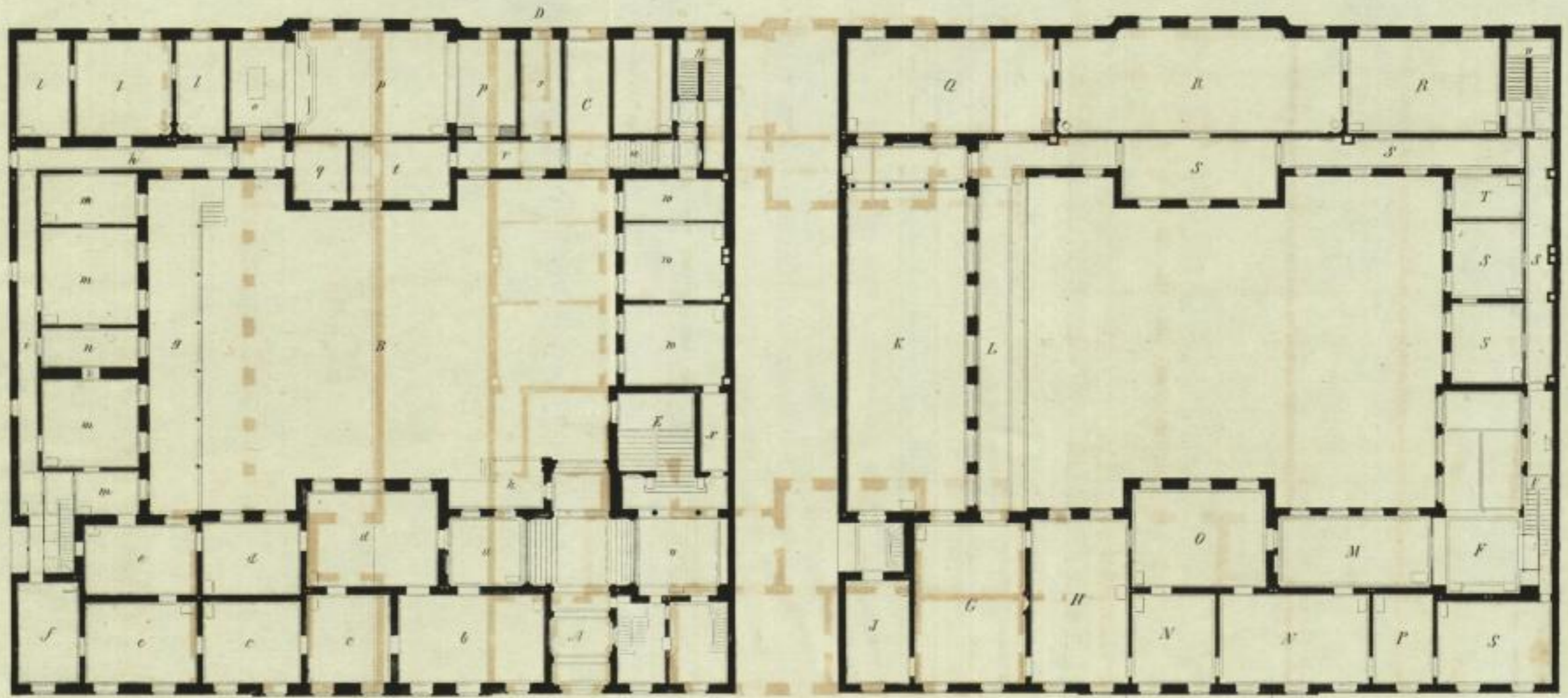


Städt.
Landes-
Bibl.

PARTERRE.

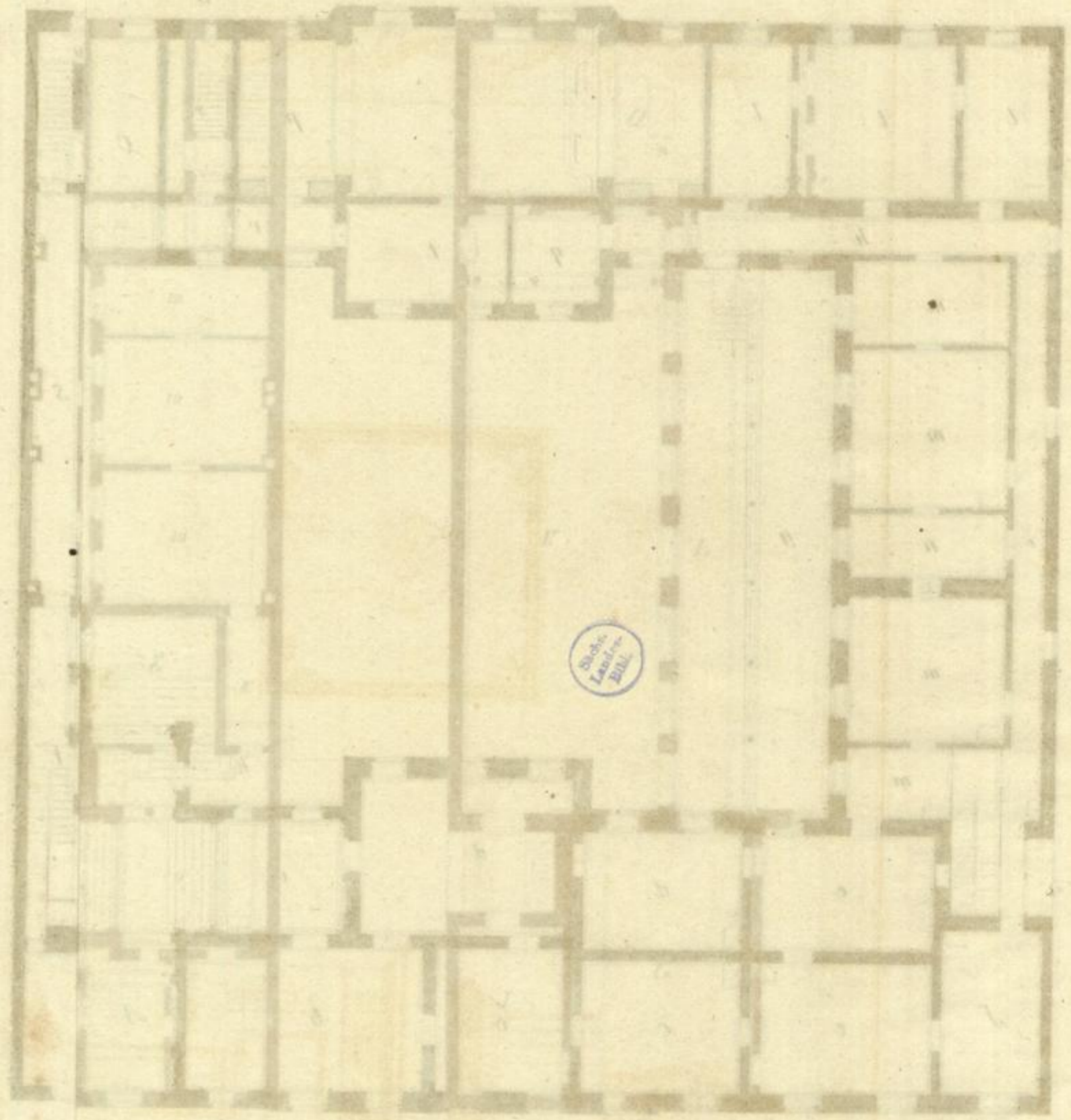
HAUPT-ETAGE.

Taf. 21 u. 22.




Scale bar


PLAN




Stich
Lauterbach
1811







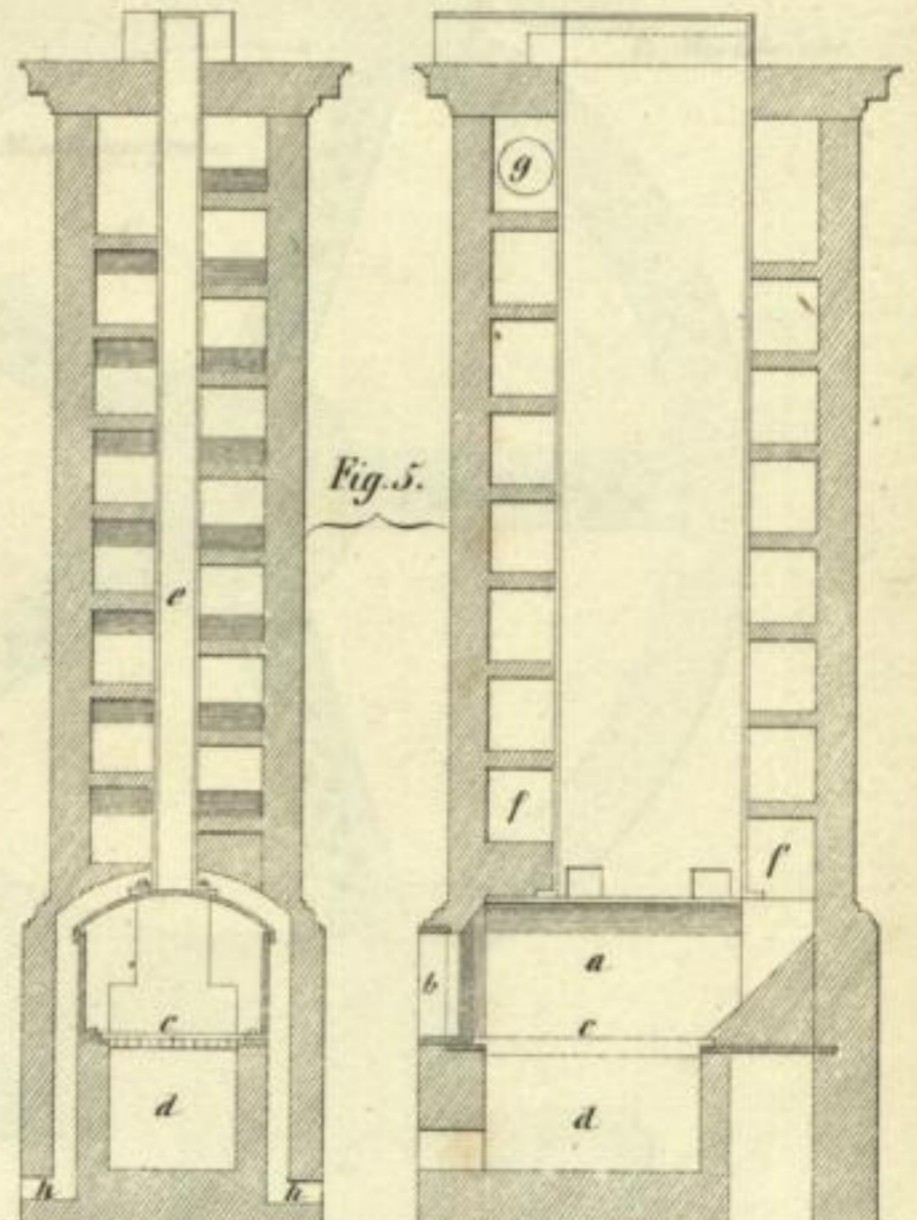
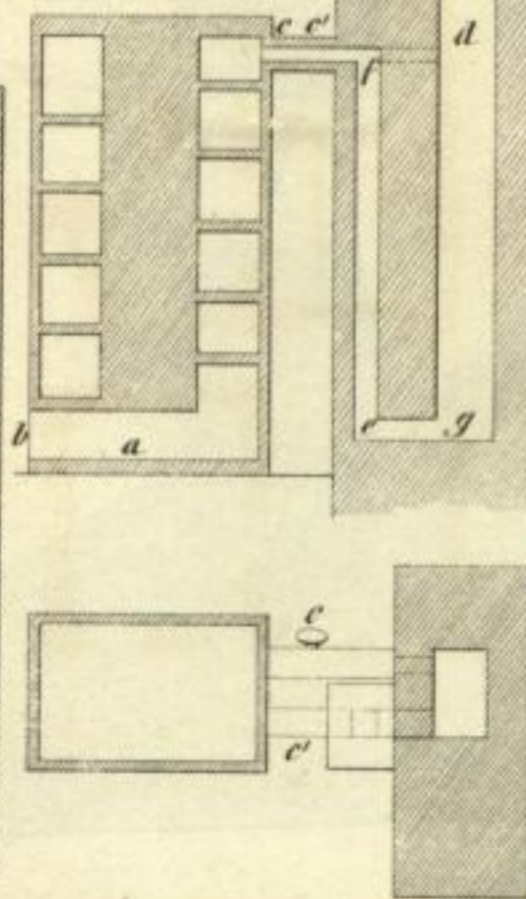
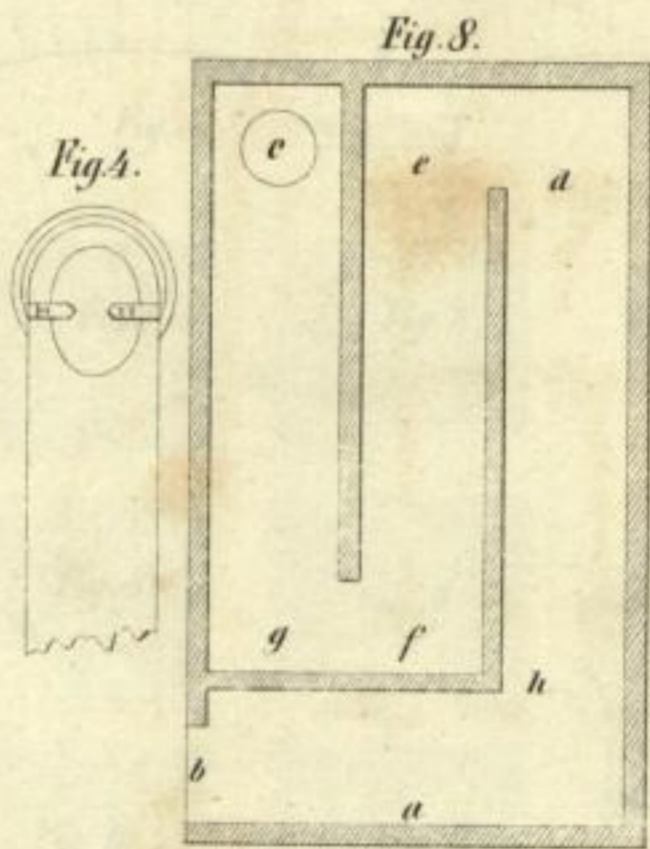
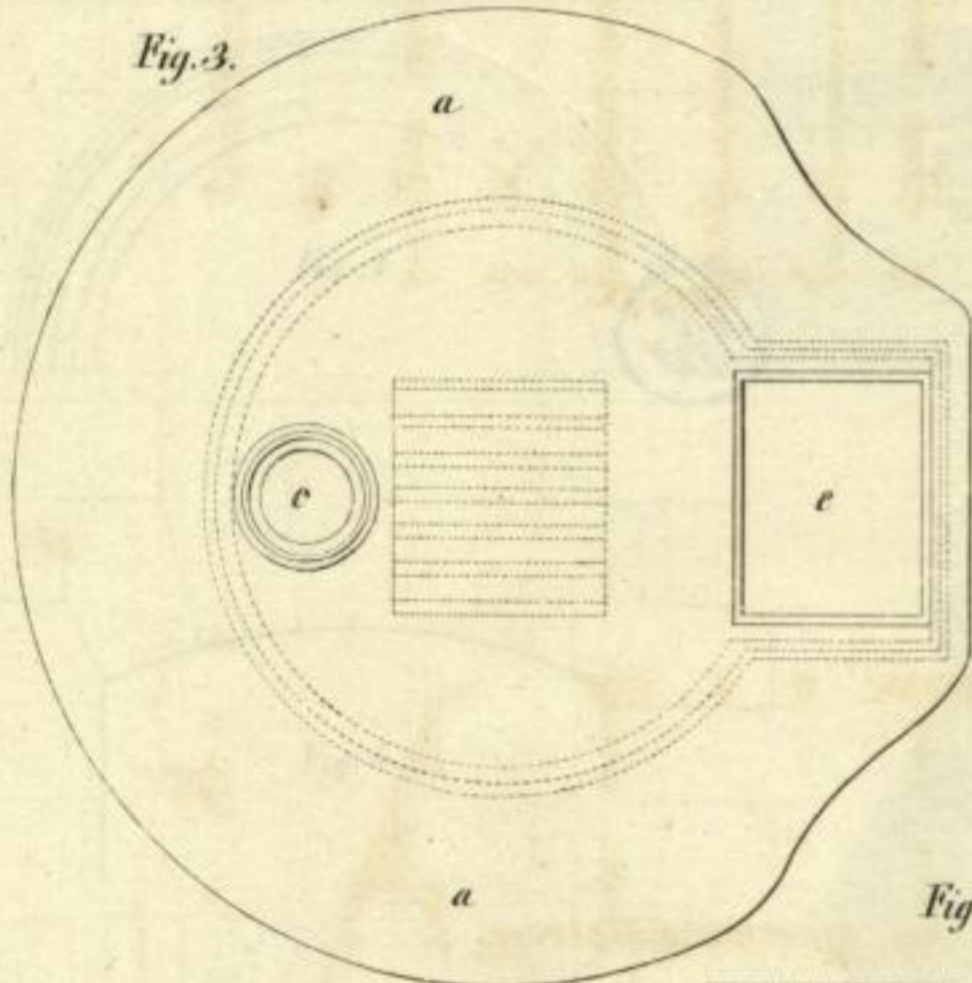
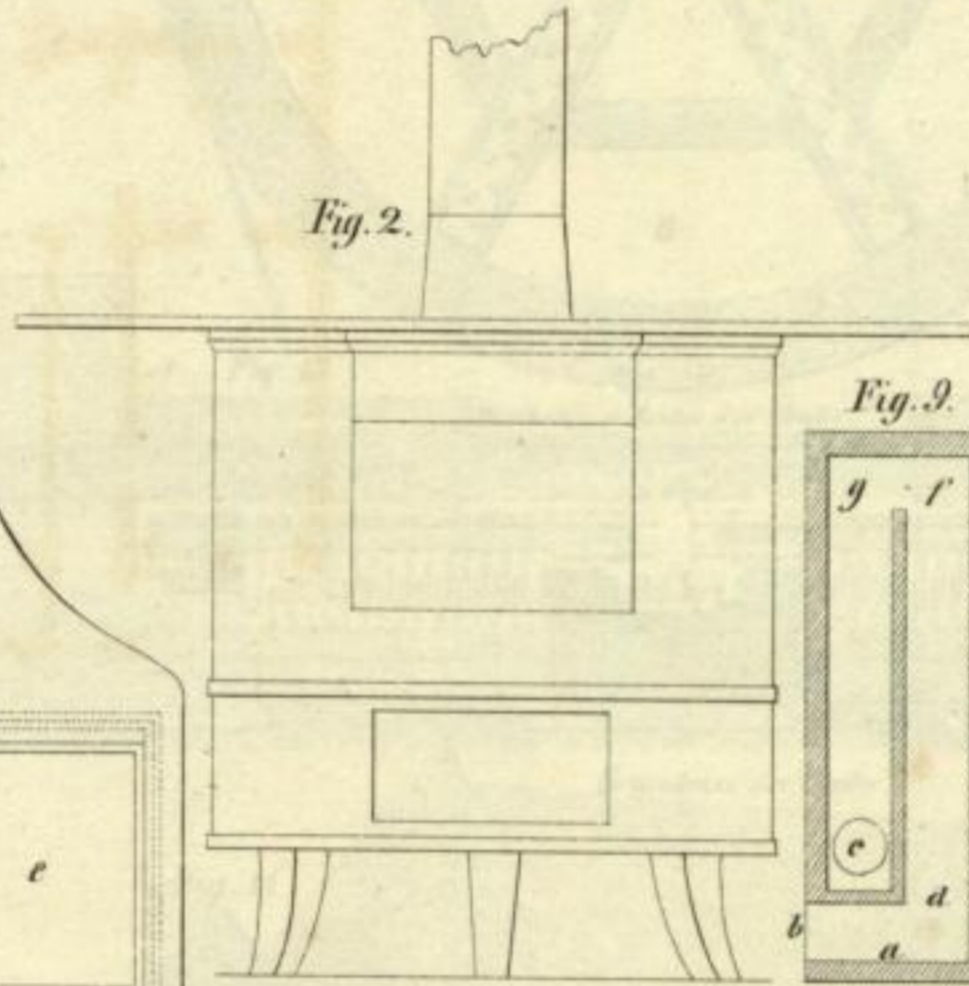

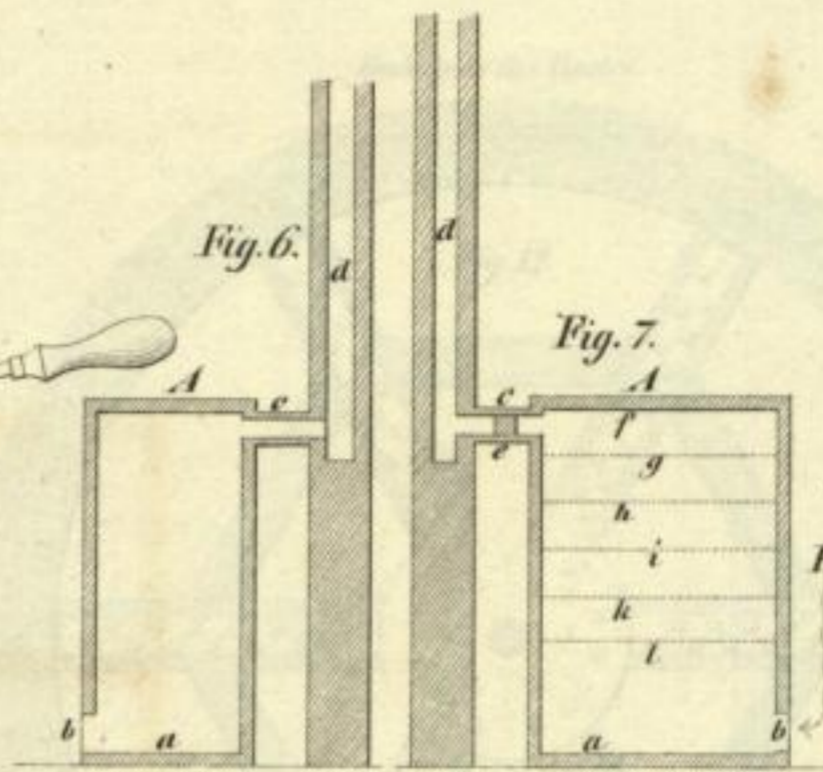
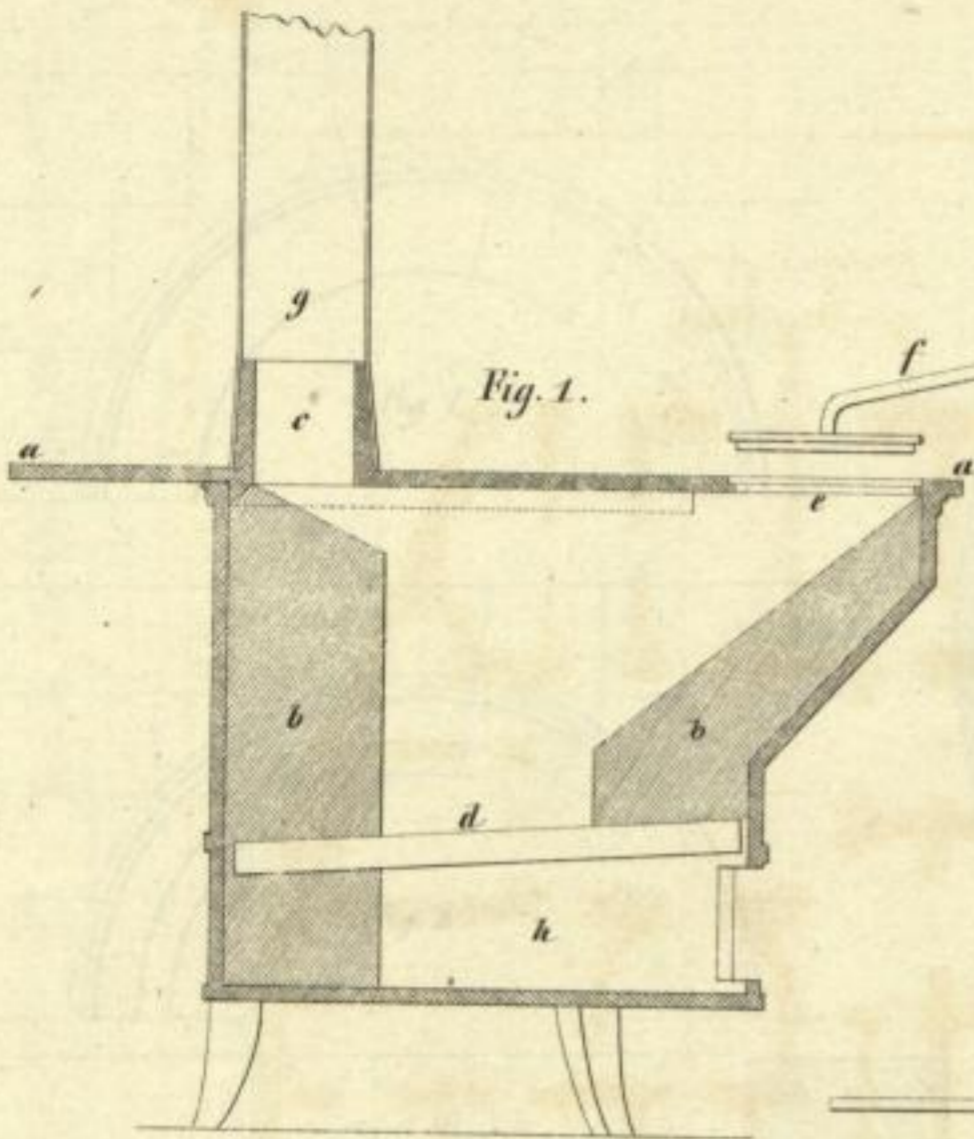







Sächs.
Landes-
Bibl.






Masstab für Fig. 1, 2, 3, 4.

1 Fuss.

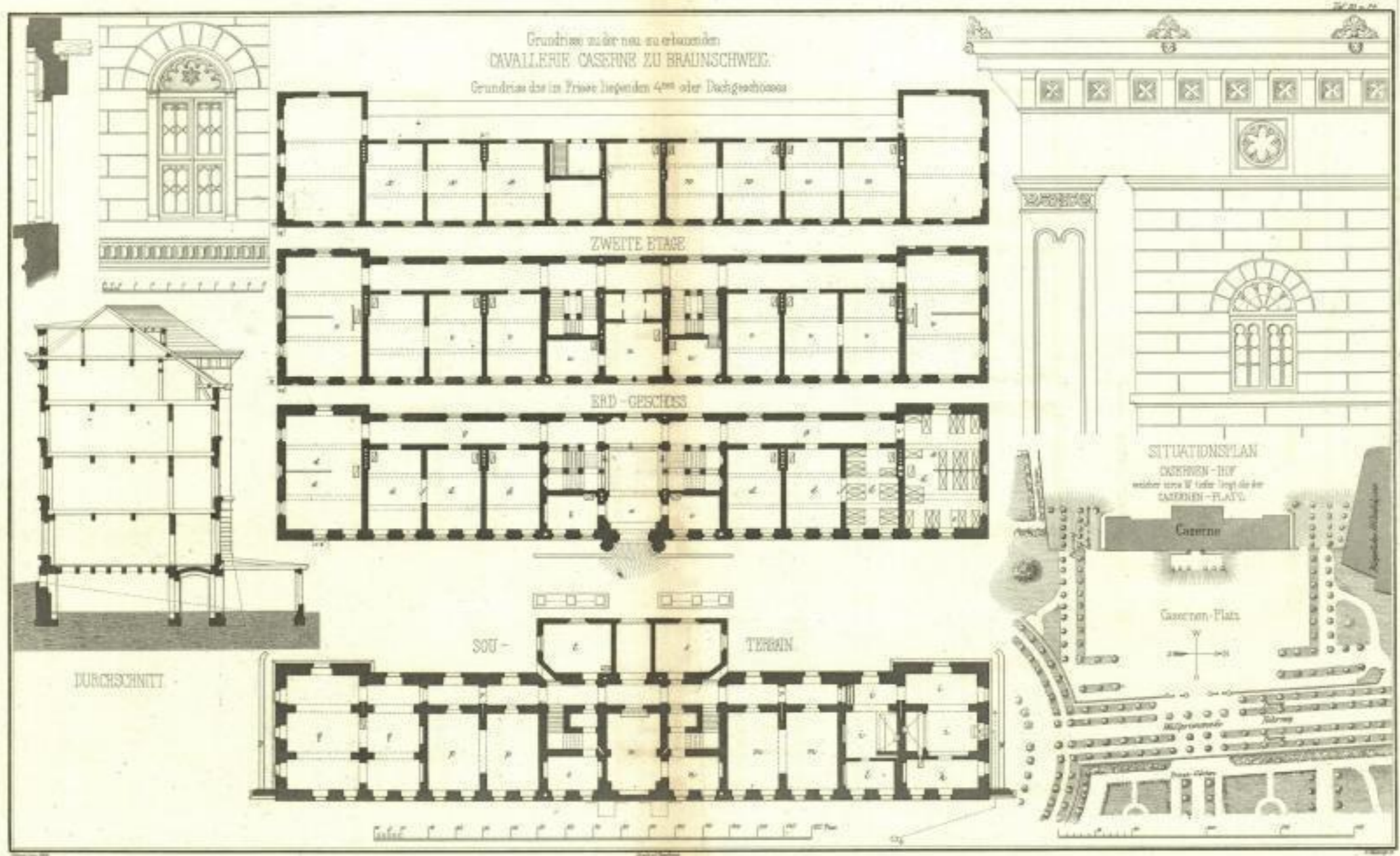




Seinem Freunde dem Herzoglich-Braunschweigischen Baurathe Wolf hochachtungsvoll gewidmet

von Verfasser.


Sächs.
Landesbibl.




Sachs.
Landes-
Bibl.

Die Coaksbrennerei auf dem Bahnhofe zu Buckau bei Magdeburg. Taf. 35.


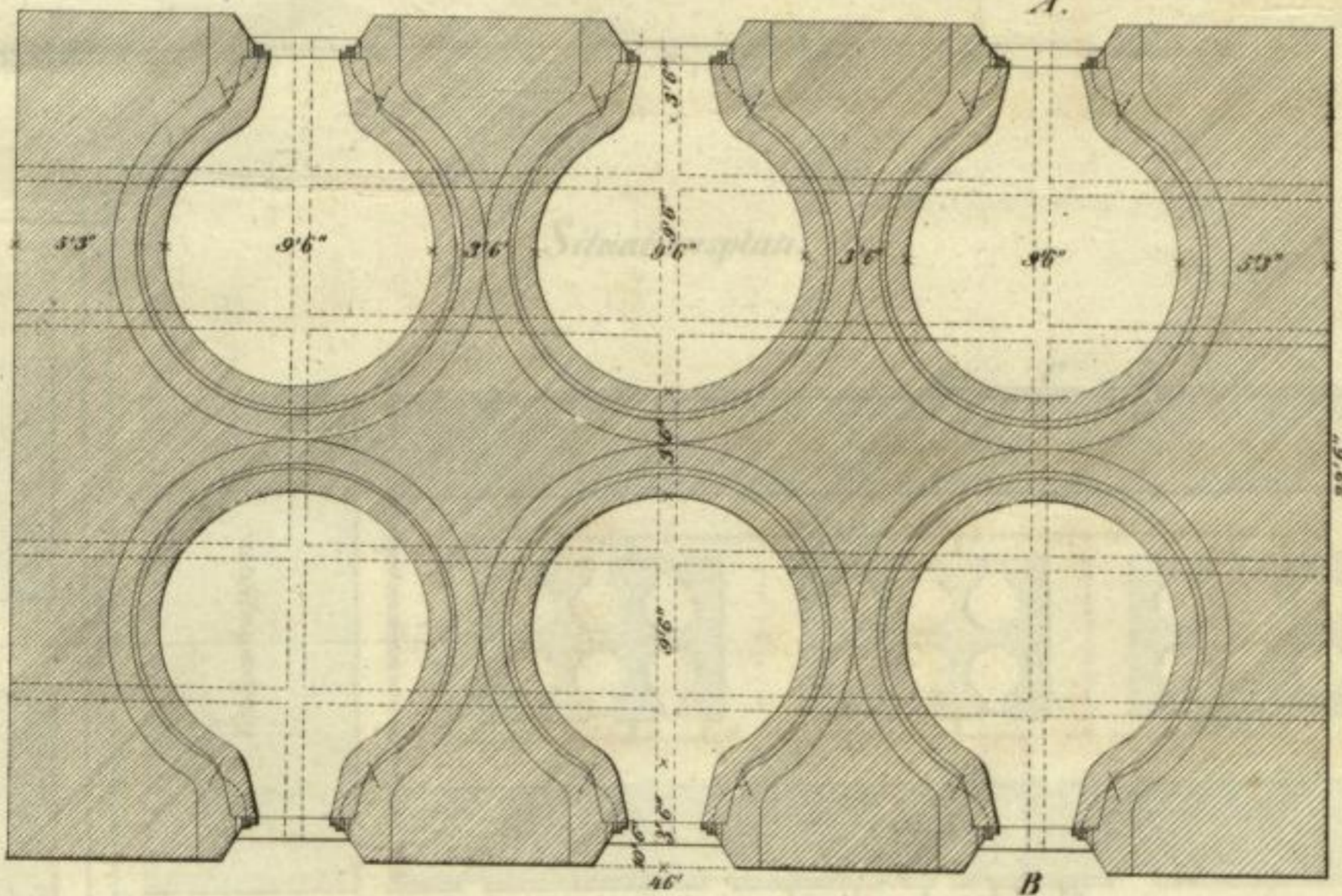
Durchschnitt nach A. B.



Ansicht.



Grundriss.



Die Vorrichtung auf dem Pöbelhof zu Dresden
No. 1732

Querschnitt nach A. B.




Grundriss

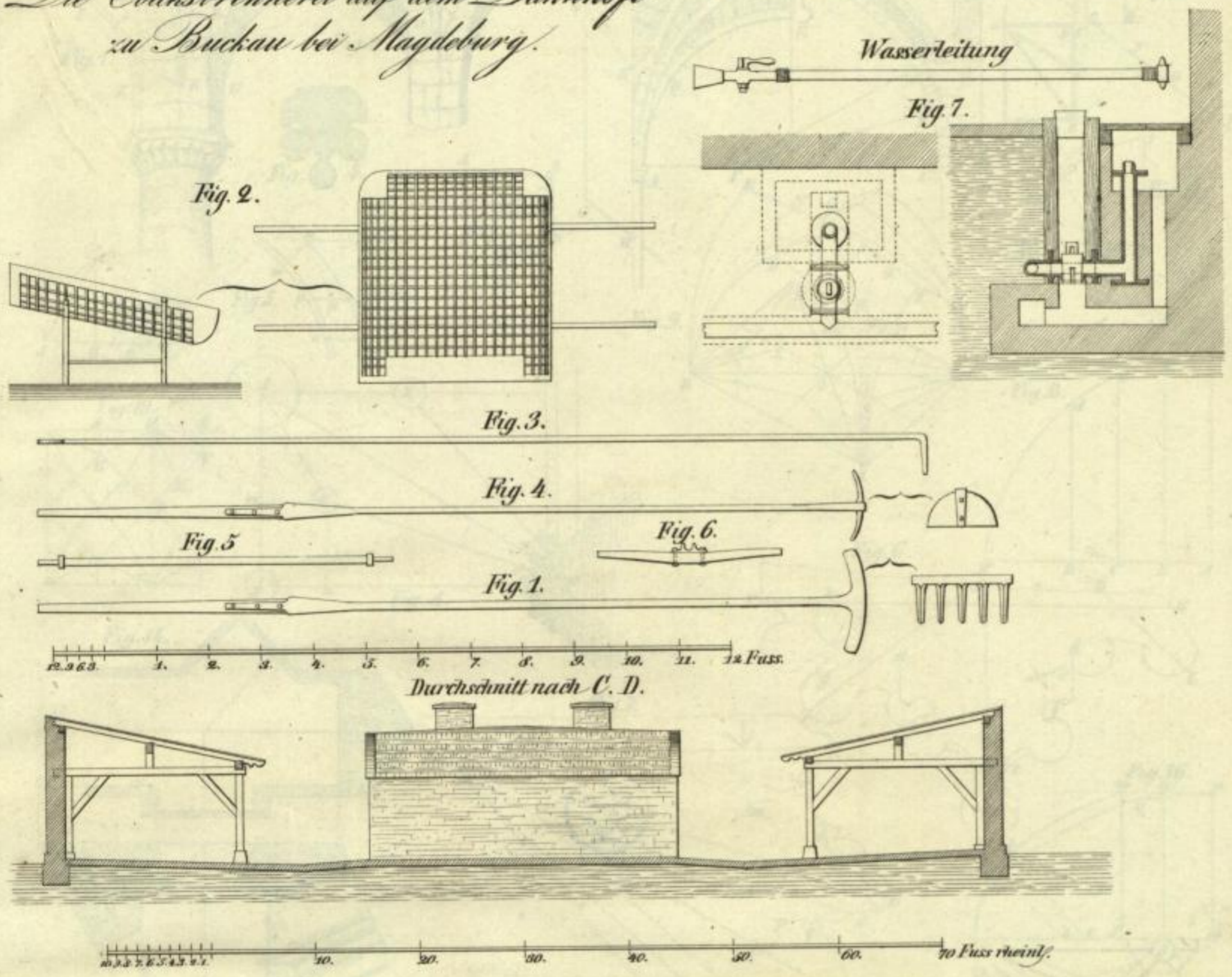


Sächs.
Landes-
Bibl.

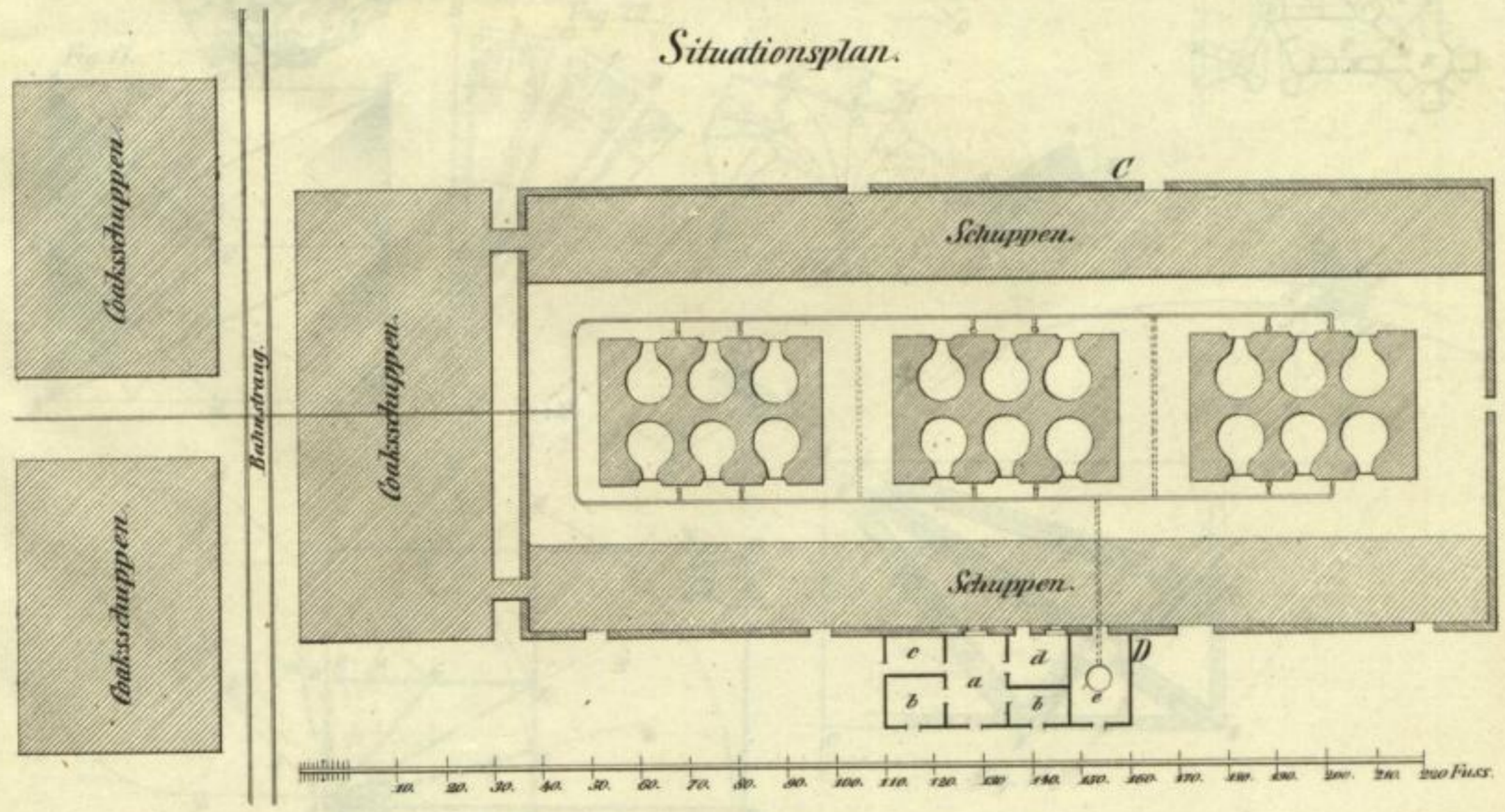
Grundriss



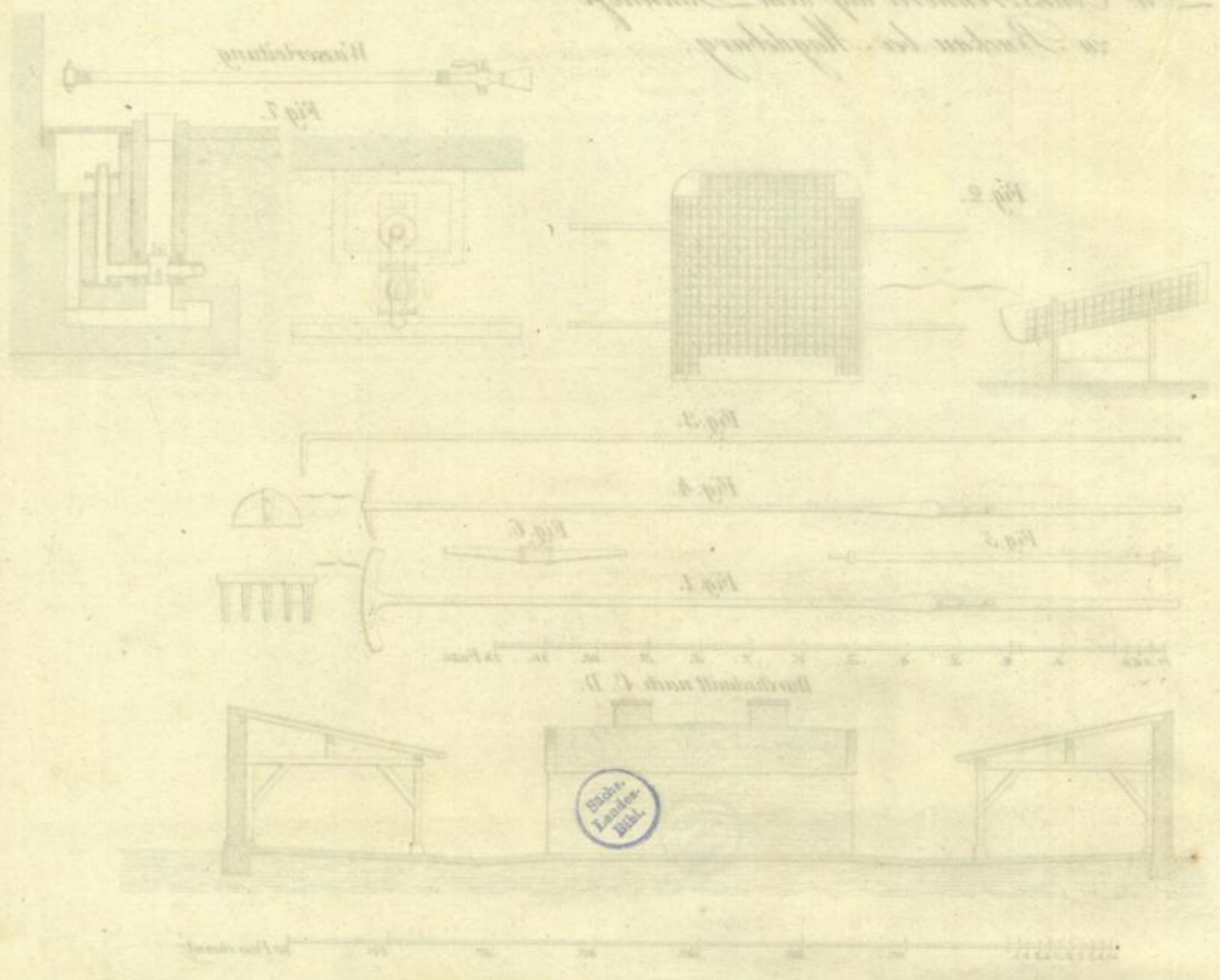
Die Coaksbrennerei auf dem Bahnhofe zu Buckau bei Magdeburg.



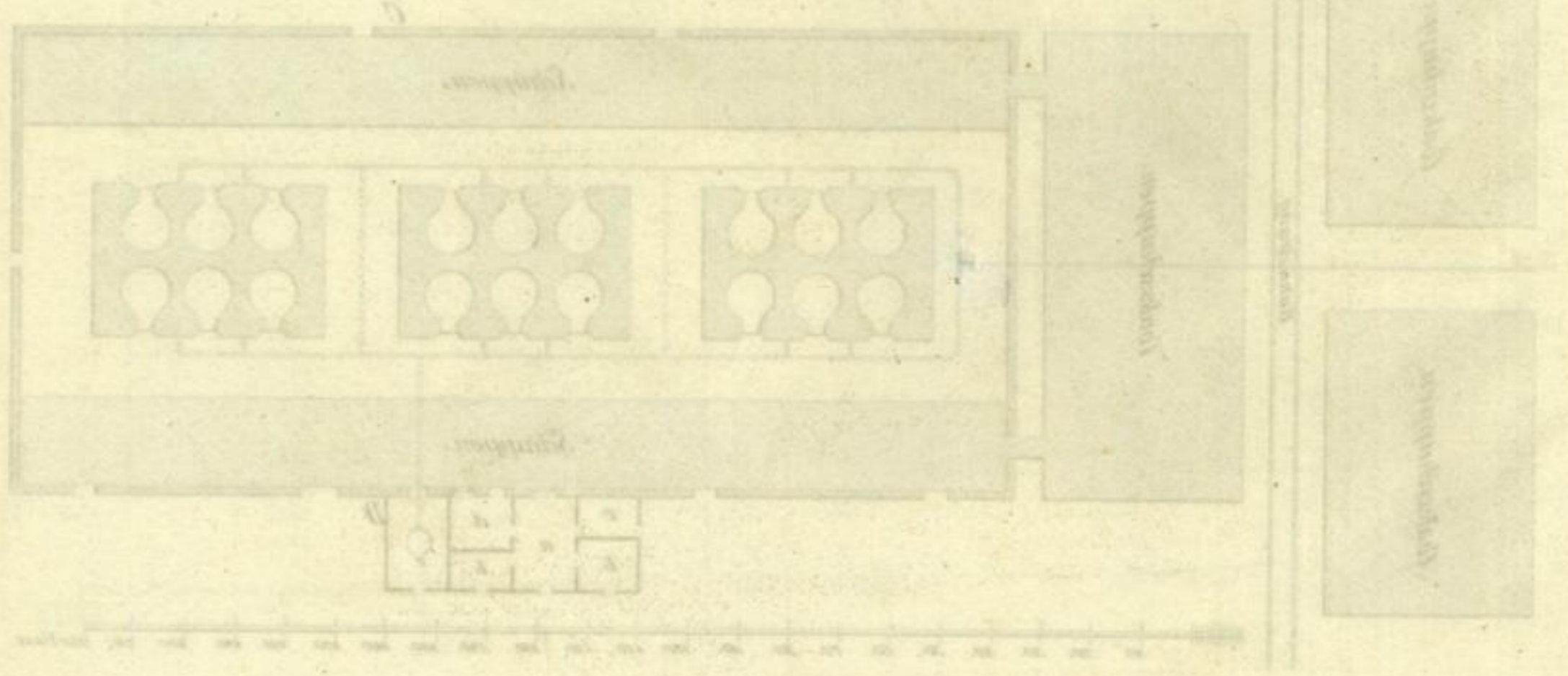
Situationsplan.

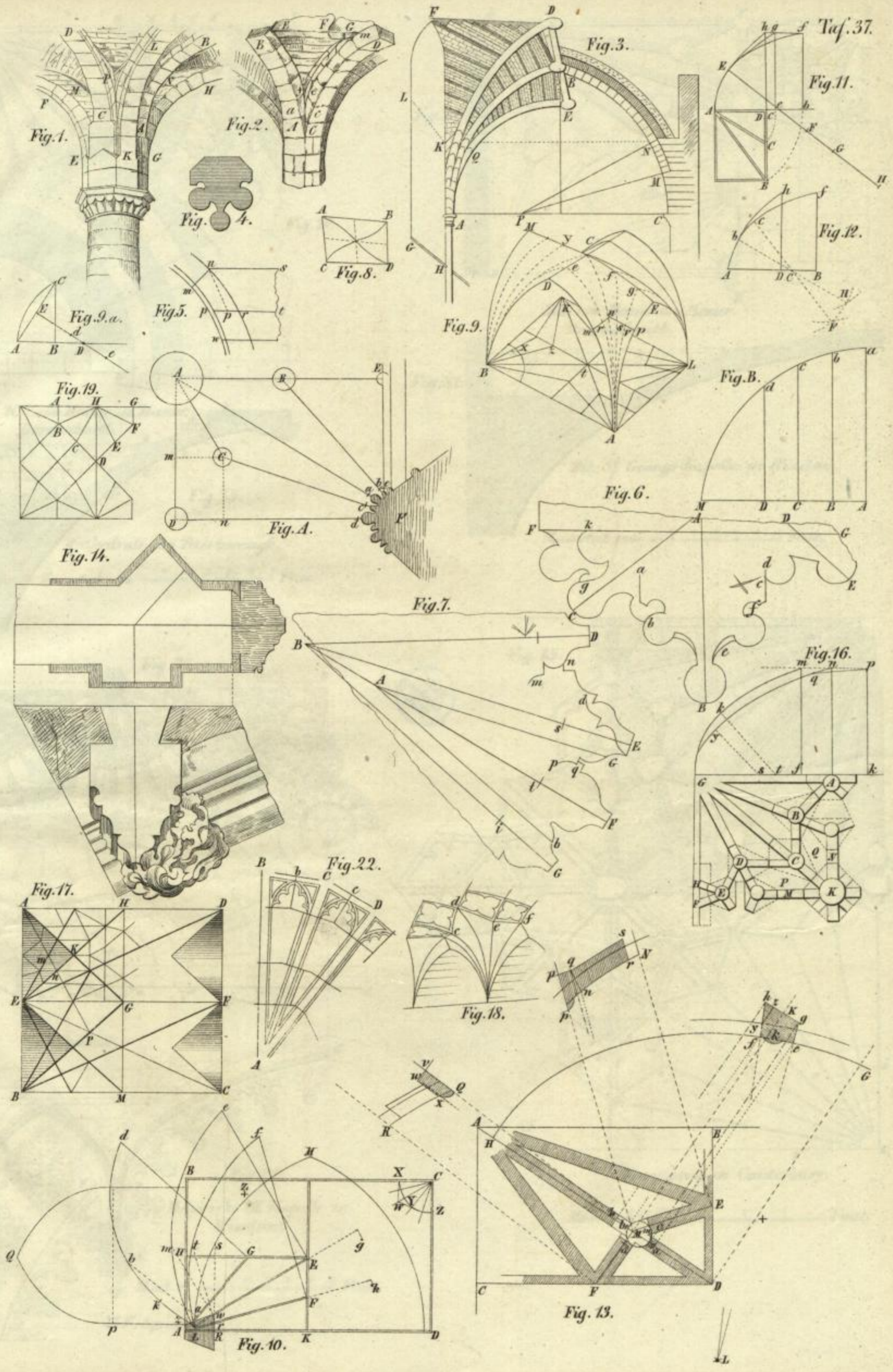


Die Construction der Dampfmaschine auf dem Dampfschiff
zu Dresden im Jahre 1845



Stationsplan







Städt.
Landes-
Bibl.

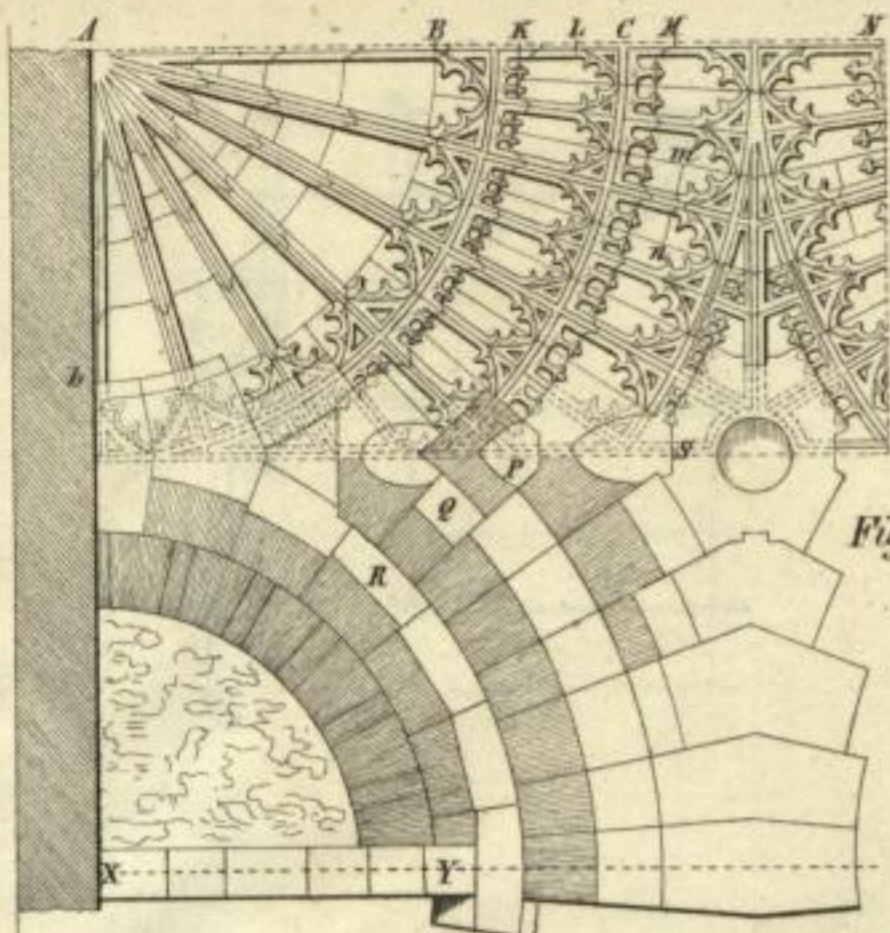


Fig. 24.



Fig. 25.

Cathedrale von Peterborough.
Massstab von 0 1 2 3 4 5 Fuss.

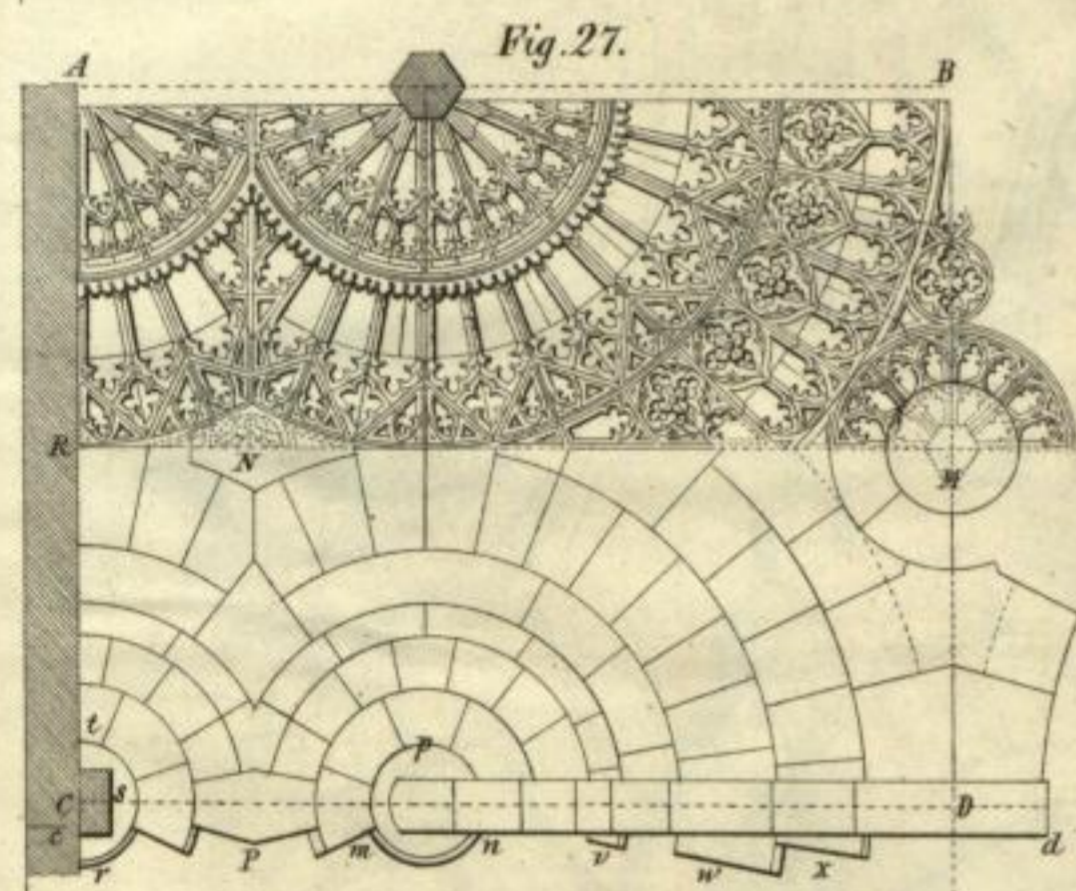


Fig. 27.

Durchschnitt.

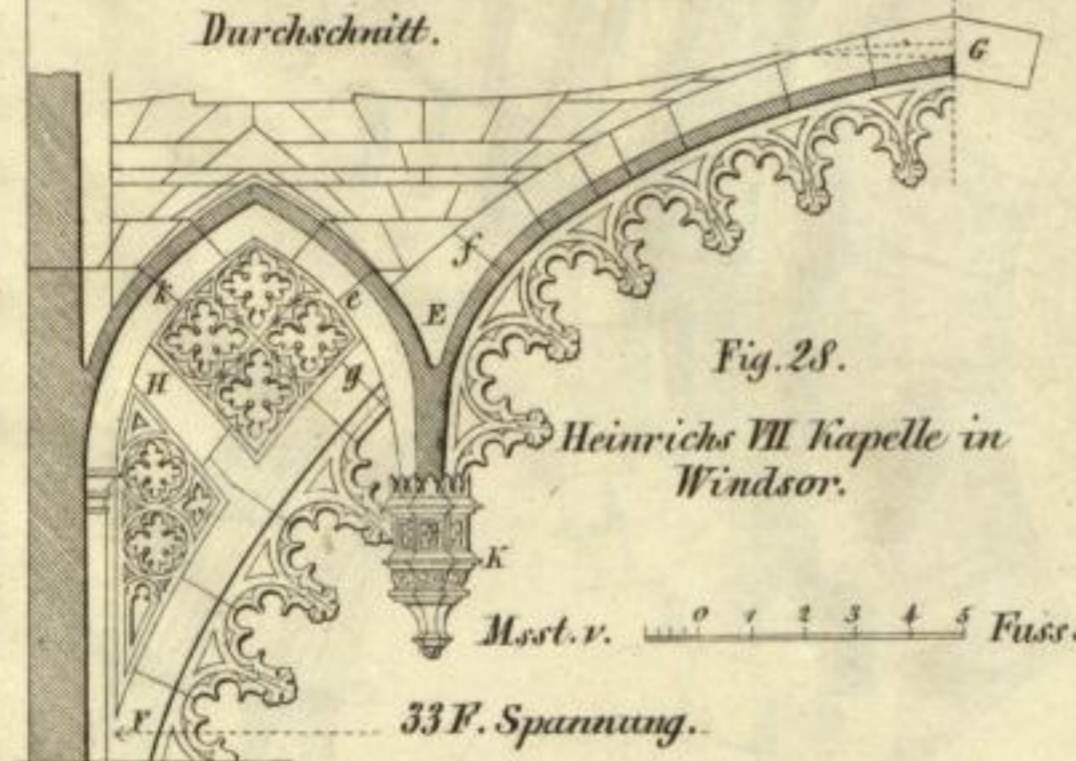


Fig. 28.

Heinrichs III Kapelle in Windsor.

Msst. v. 0 1 2 3 4 5 Fuss.

33 F. Spannung.

Fig. 30.

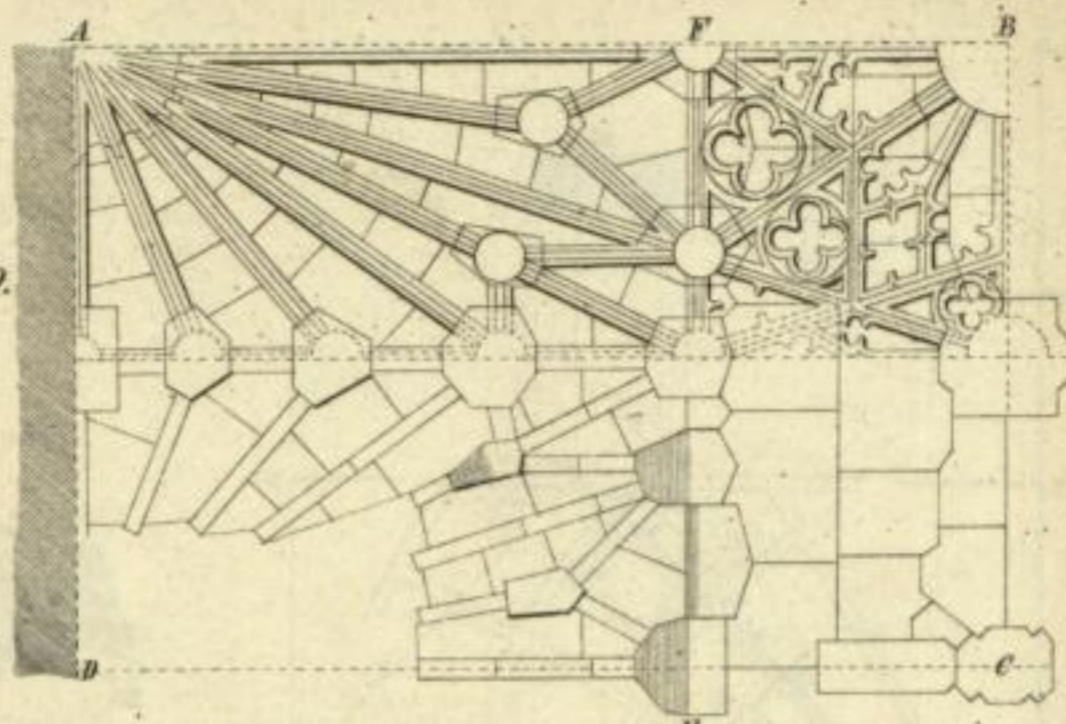
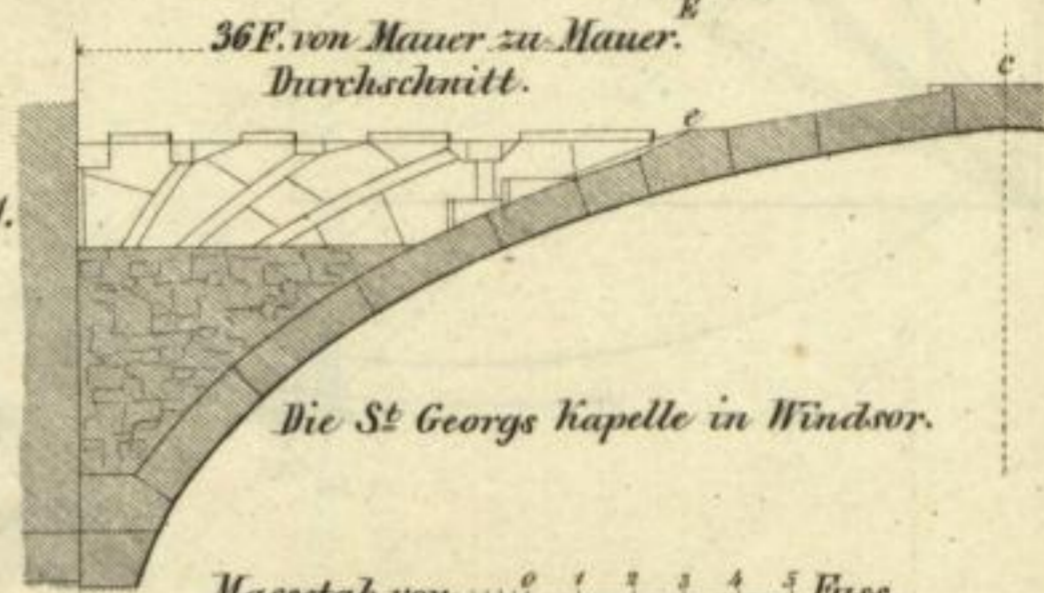


Fig. 31.

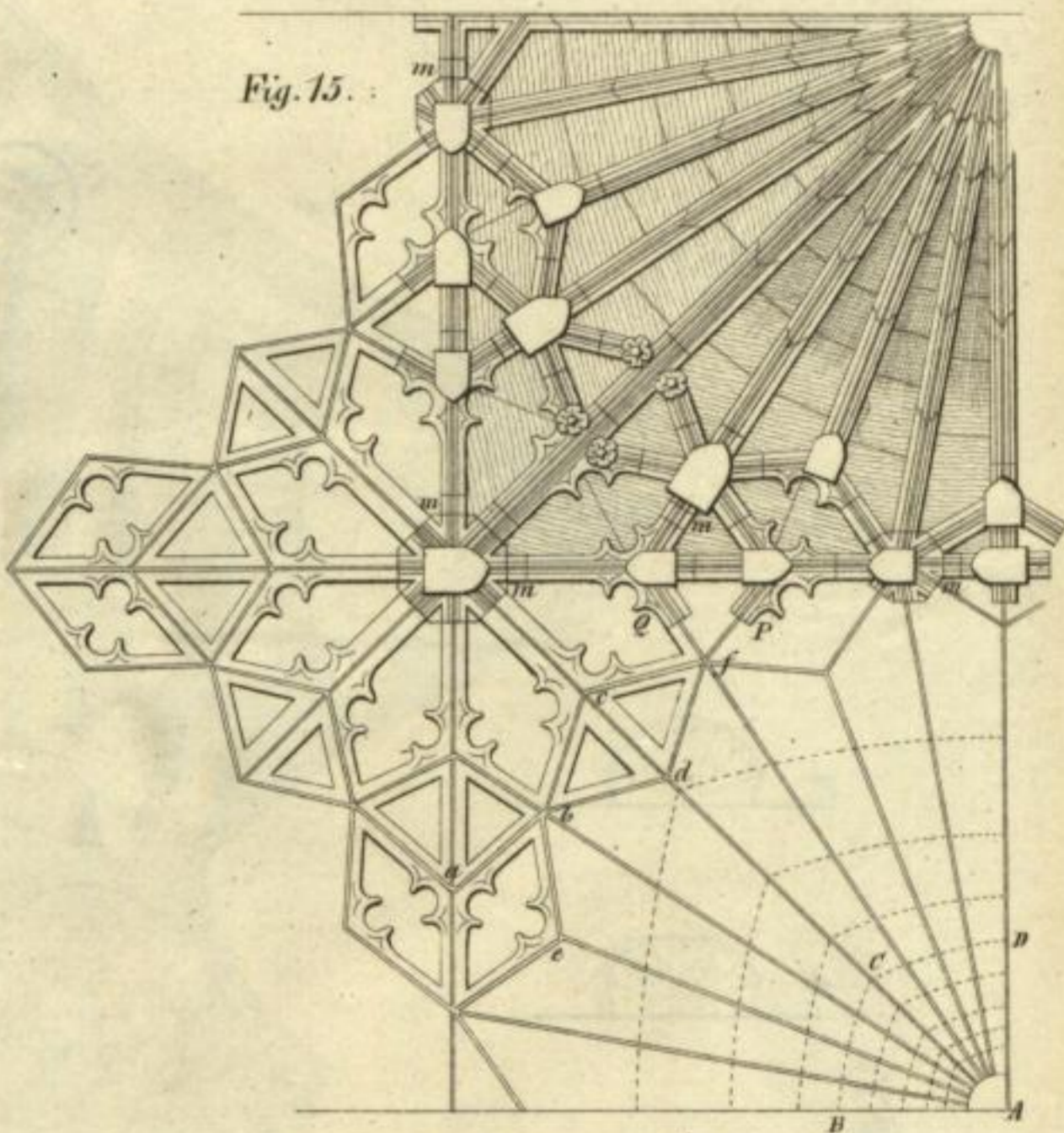


36 F. von Mauer zu Mauer.
Durchschnitt.

Die St. Georgs Kapelle in Windsor.

Massstab von 0 1 2 3 4 5 Fuss.

Fig. 15.



Kreuzgang in Canterbury.

Massstab v. 0 1 2 3 4 5 Fuss.

Fig. 38

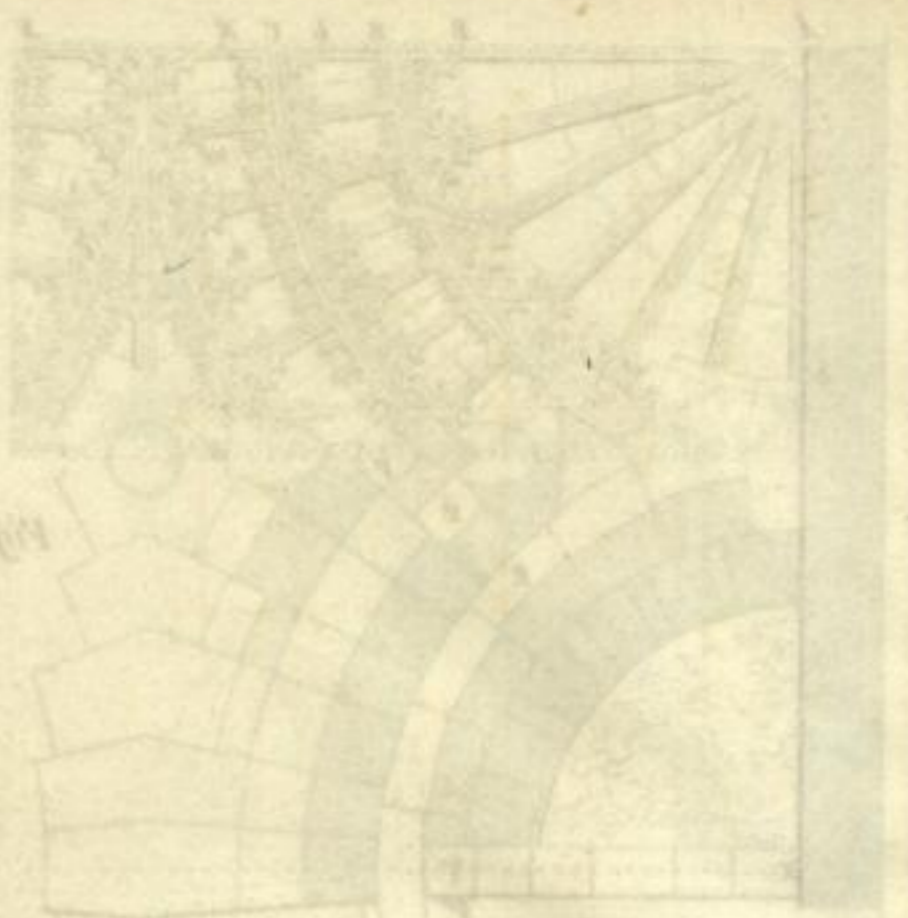


Fig. 39




Fig. 40



Fig. 41




Fig. 42






Fig. 43



Stsch. Landesbibl.

Fig. 44



Durchschnitt

Fig. 45



Ansicht von oben

Fig. 46



Fig. 47

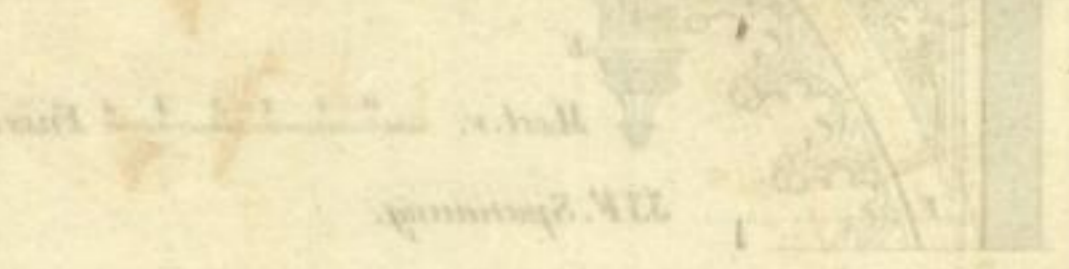



Fig. 48



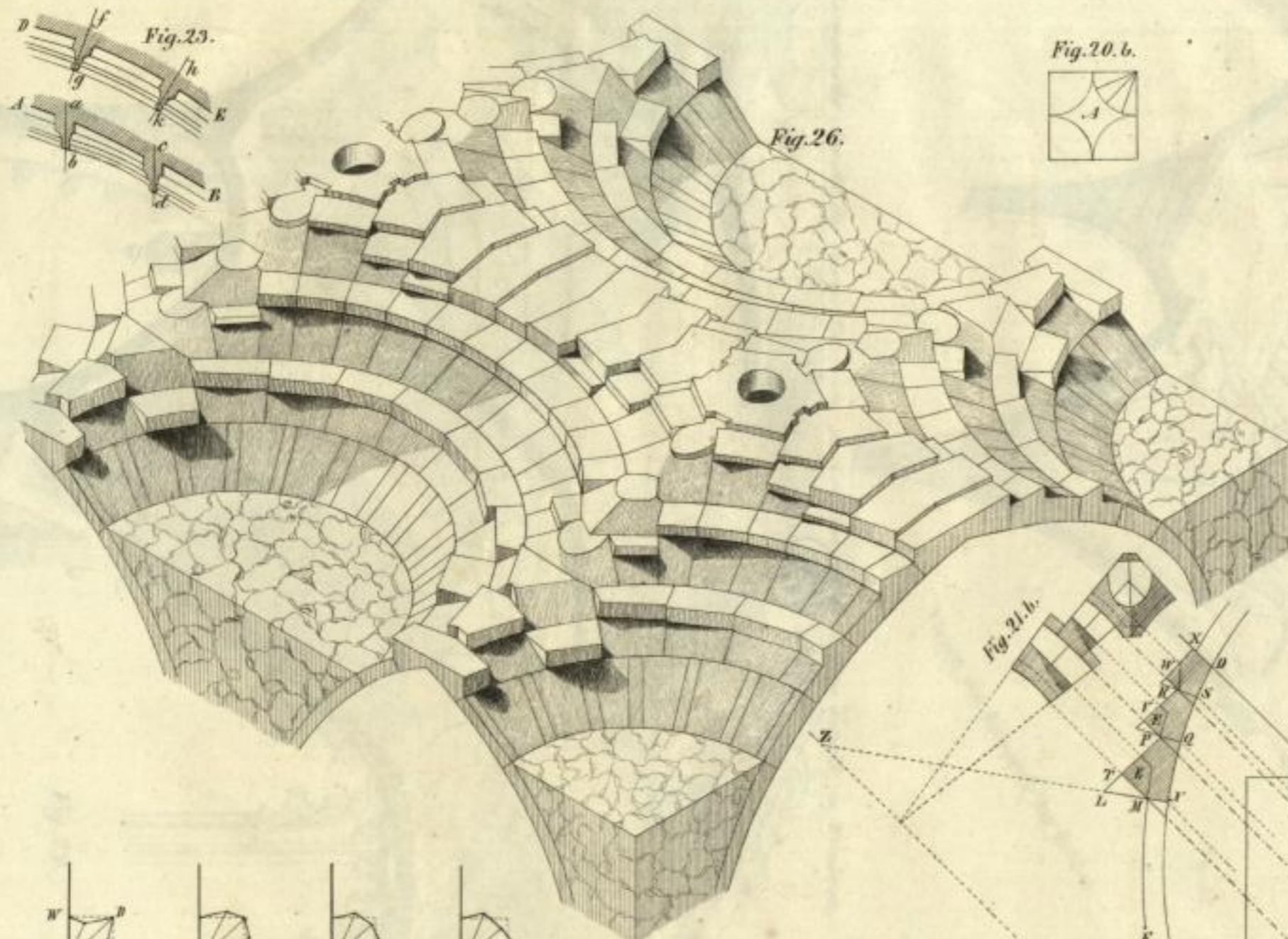
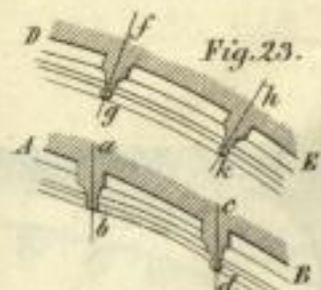


Fig. 20. b.



Fig. 20.

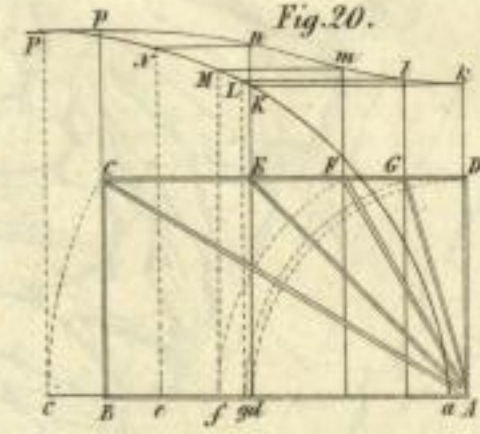


Fig. 21. b.

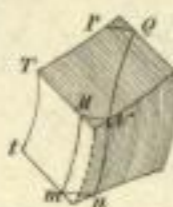
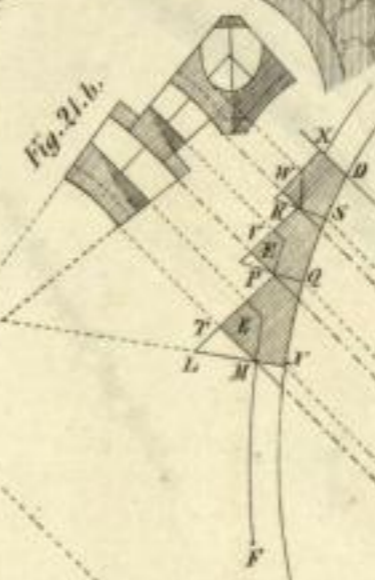


Fig. 21. a.

Fig. 21.

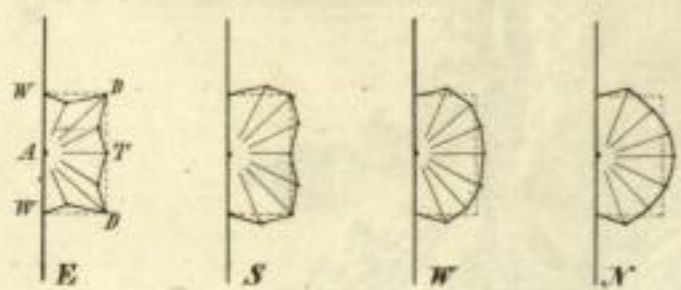
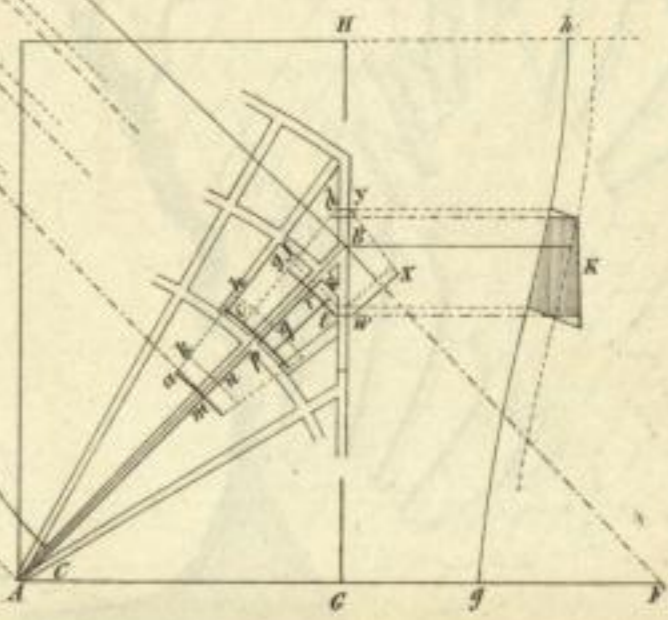


Fig. 33.



Stads-
Landes-
Bibl.

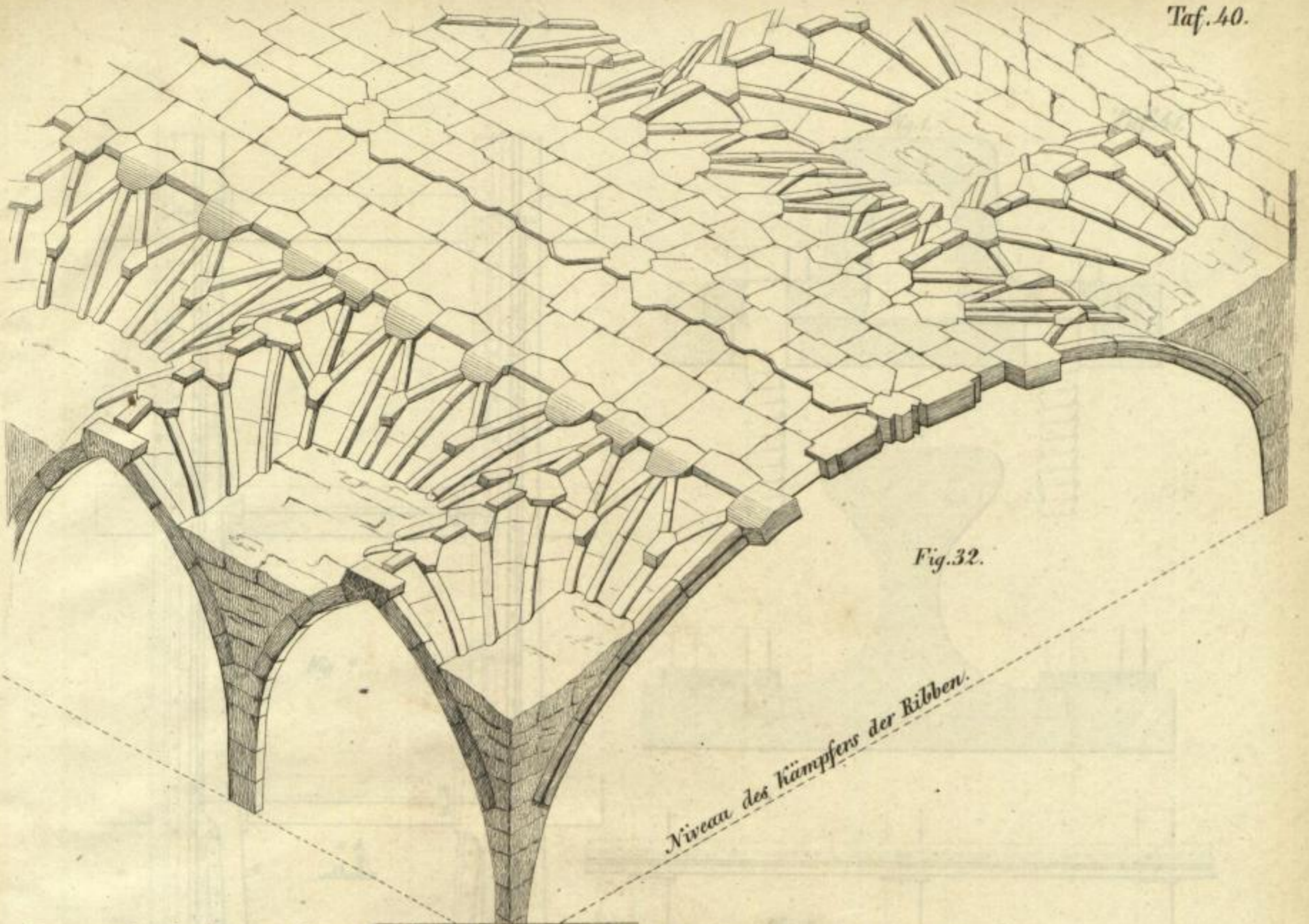


Fig. 32.

Niveau des Kämpfers der Rippen.

Isometrische Ansicht der oberen Oberfläche des Gewölbes von St. Georgs Kapelle in Windsor.

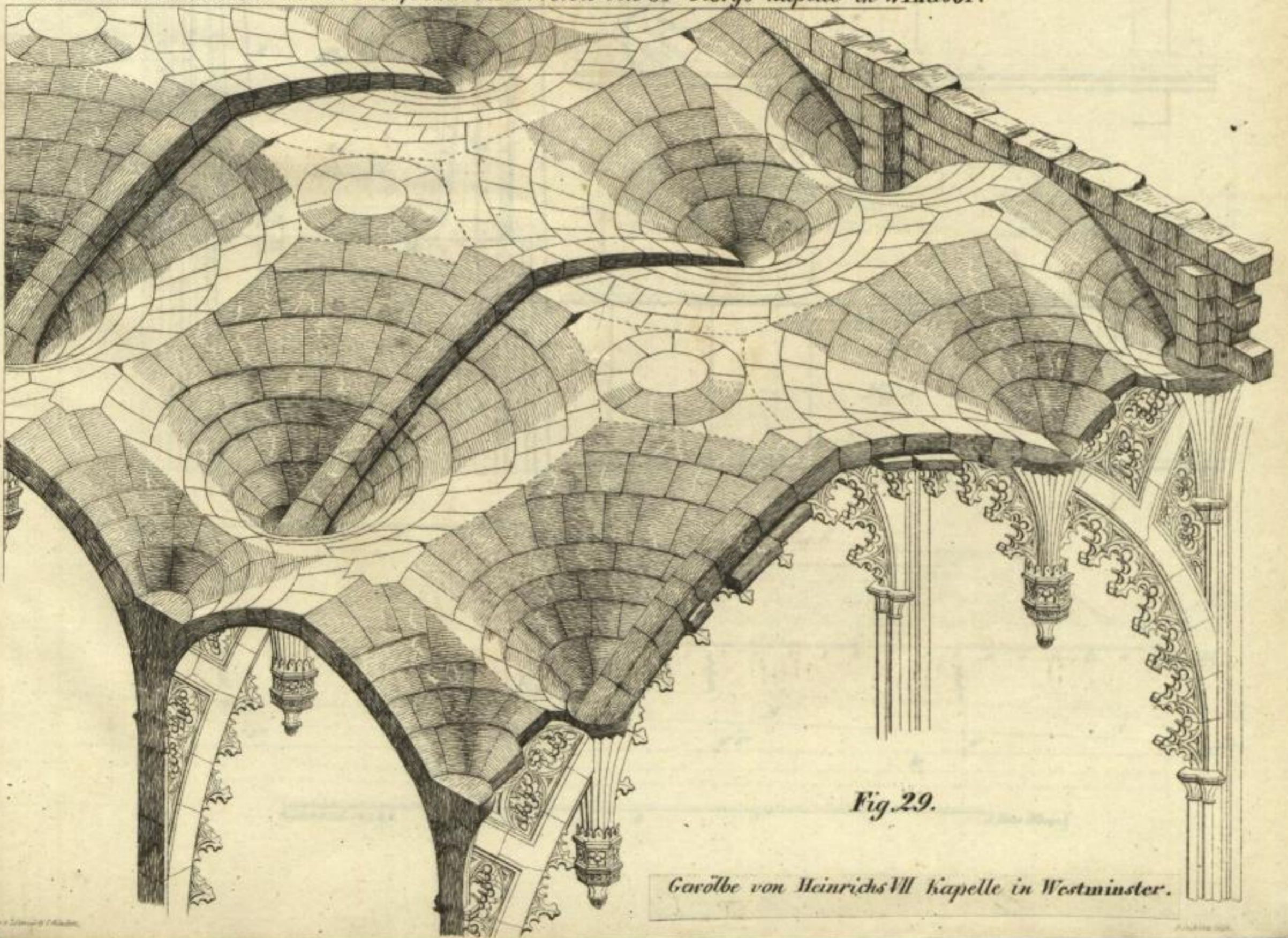


Fig. 29.

Gewölbe von Heinrichs VIII Kapelle in Westminster.



Fig. 22

Ansicht der Kuppel von St. Georg in Wittenberg

Ansicht der Kuppel von St. Georg in Wittenberg



Fig. 23

Fig. 1.




Fig. 2.

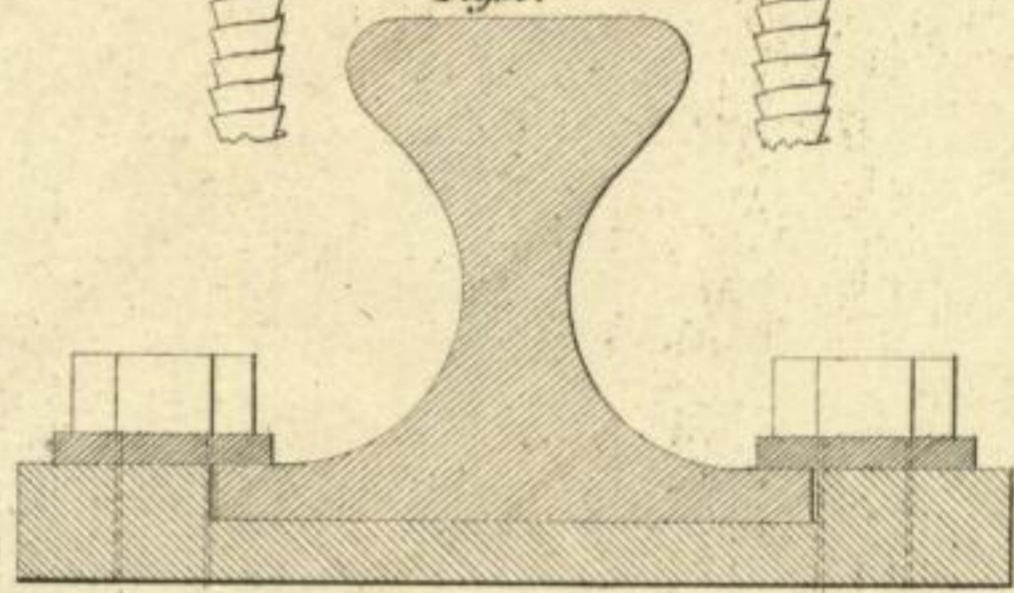


Fig. 3.

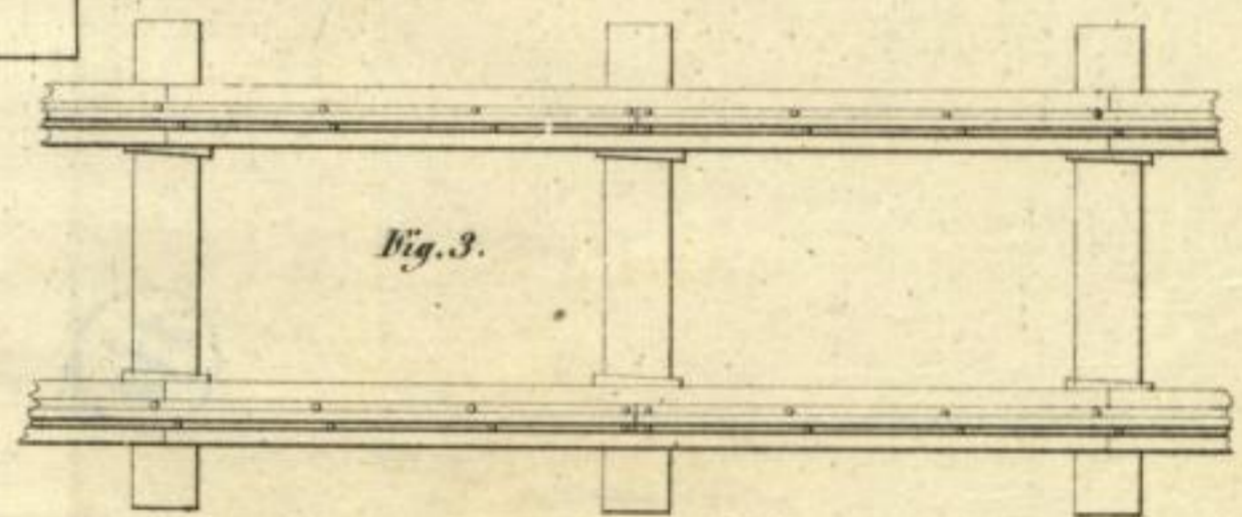


Fig. 4.

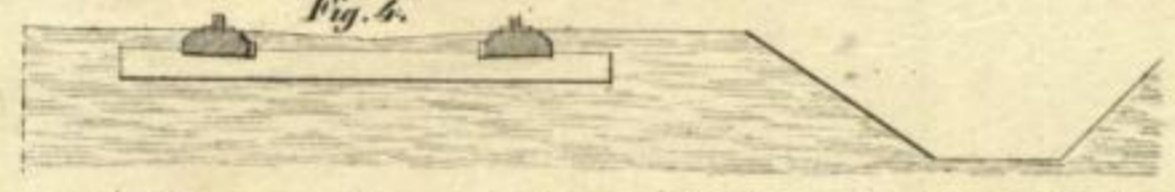


Fig. 5.

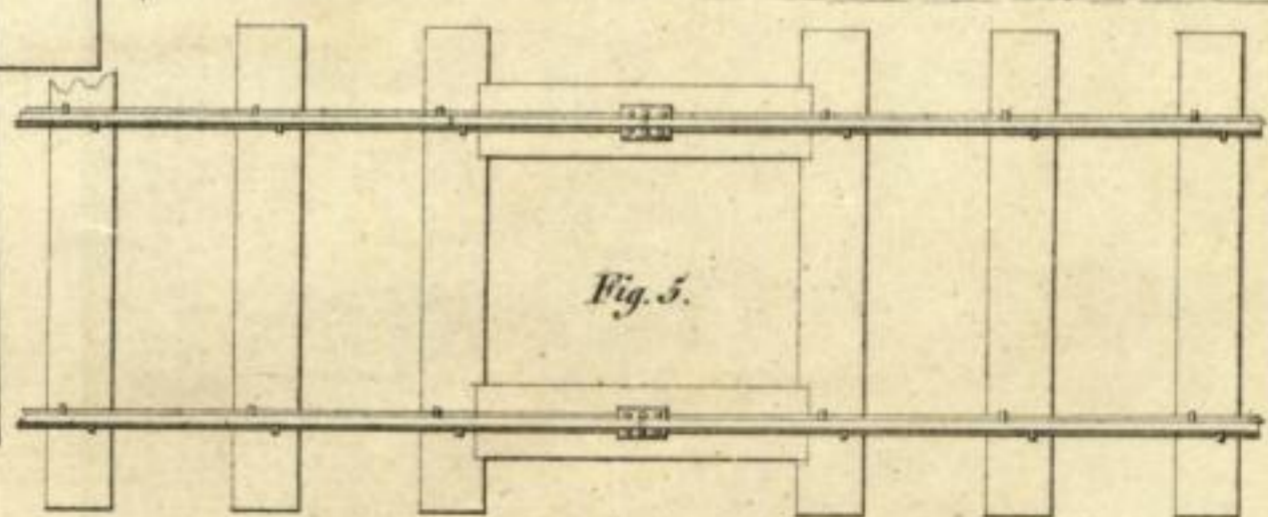


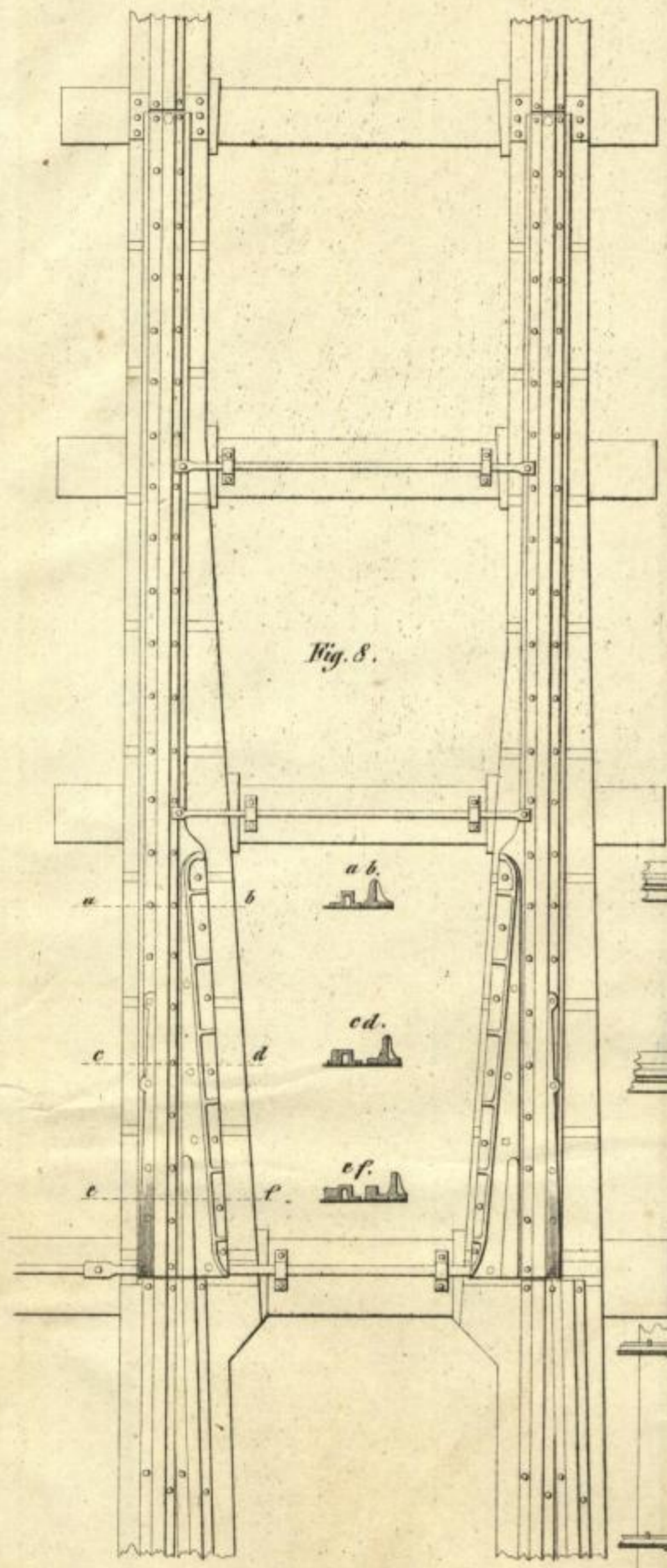
Fig. 6.

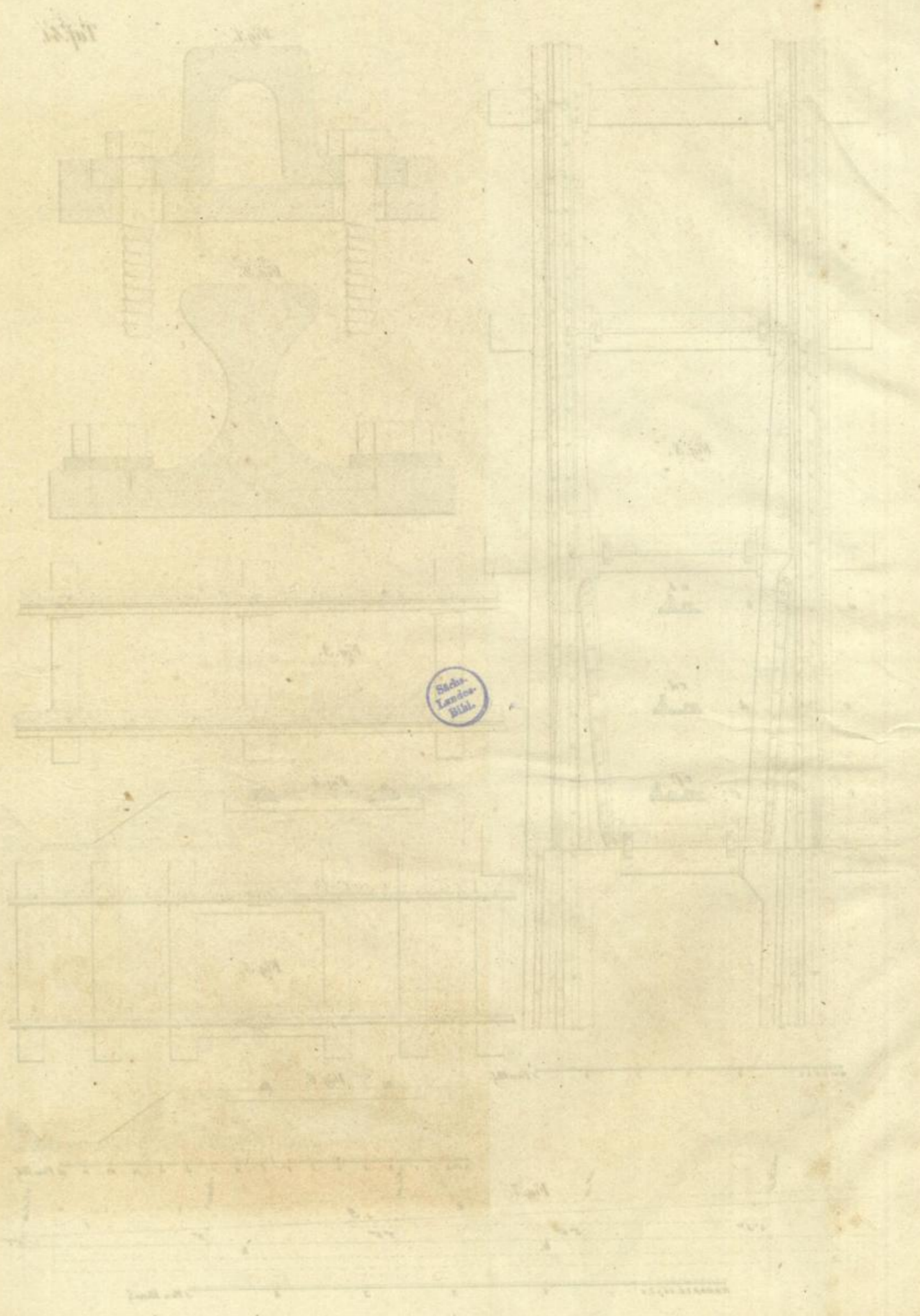


Fig. 7.



Fig. 8.






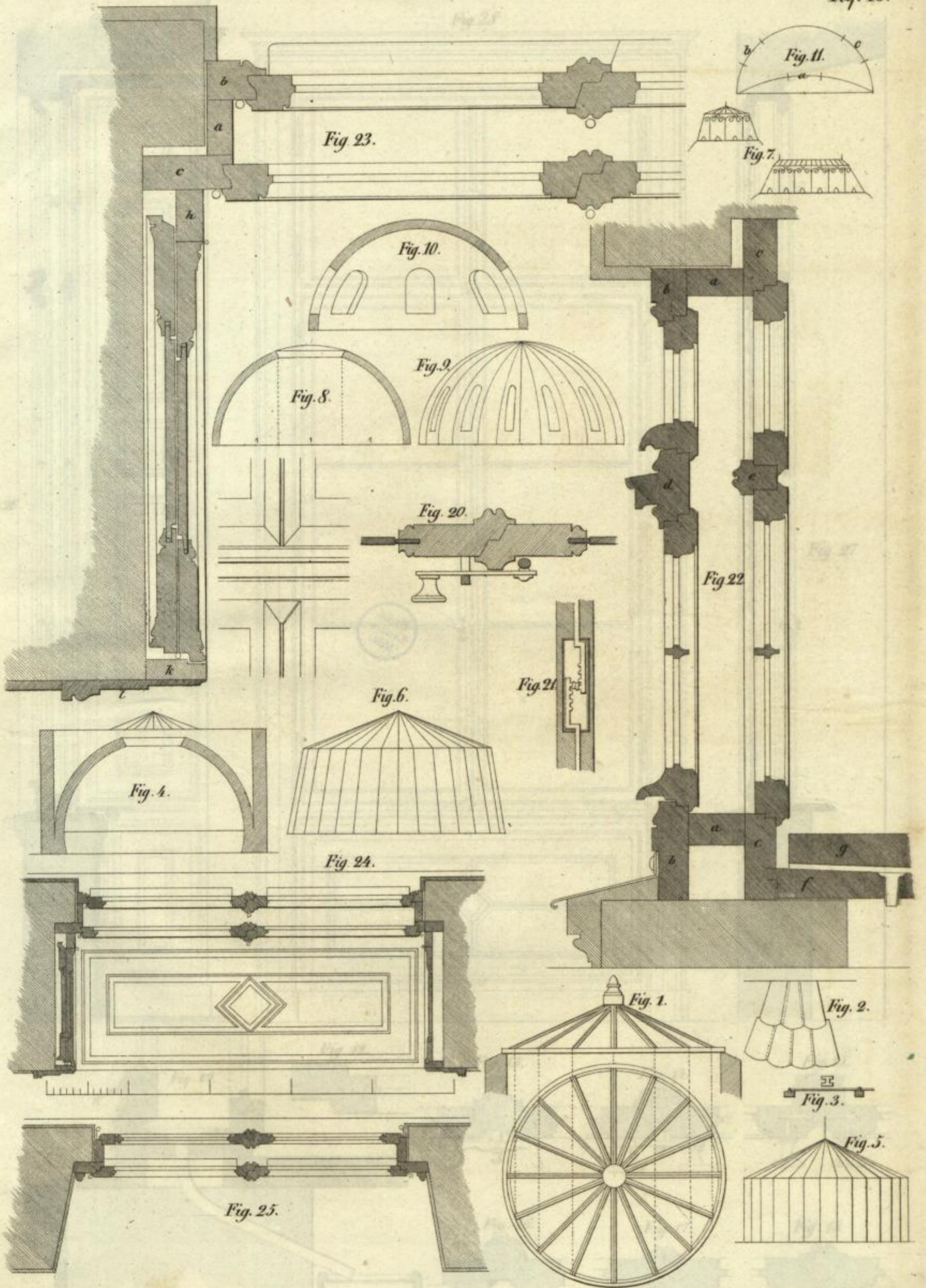
Sächs.
Landes-
Bibl.



Stad.
Landes-
Bibl.



Sächs.
Landes-
Bibl.






Fig. 28




Fig. 26

Fig. 27

Fig. 19.

Fig. 12.

Fig. 13.

Fig. 14.

Fig. 15.

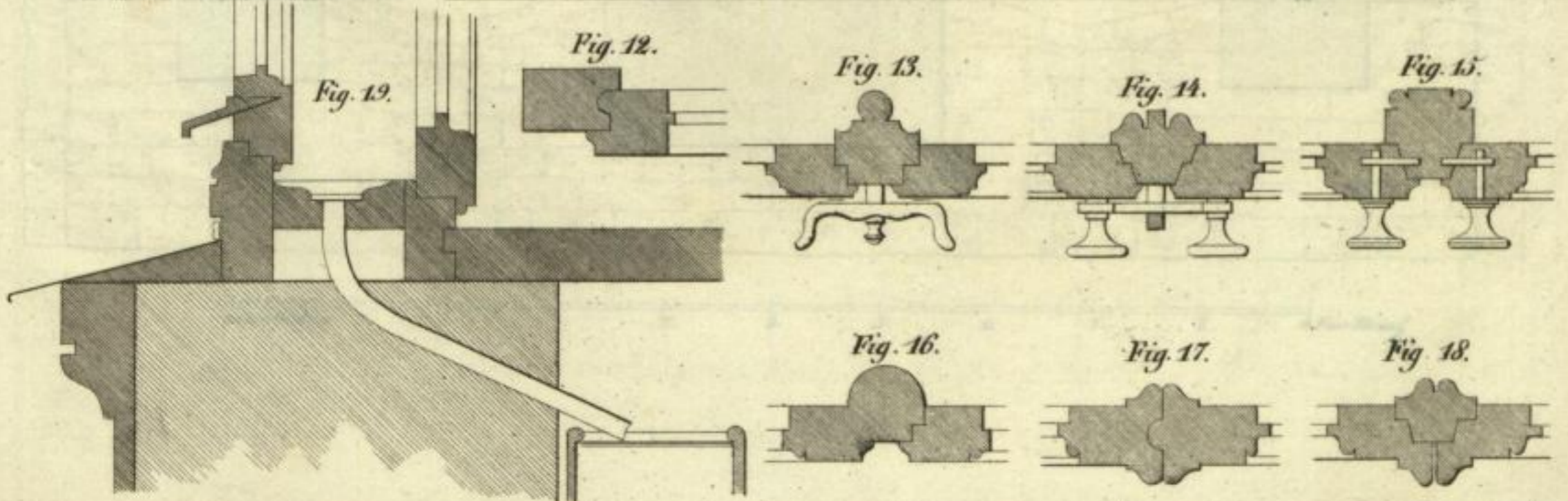


Fig. 19.

Fig. 12.

Fig. 13.

Fig. 14.

Fig. 15.



Fig. 16.

Fig. 17.

Fig. 18.

Fig. 17

Fig. 18



Stsch.
Lander
Bibl.




Fig. 1.

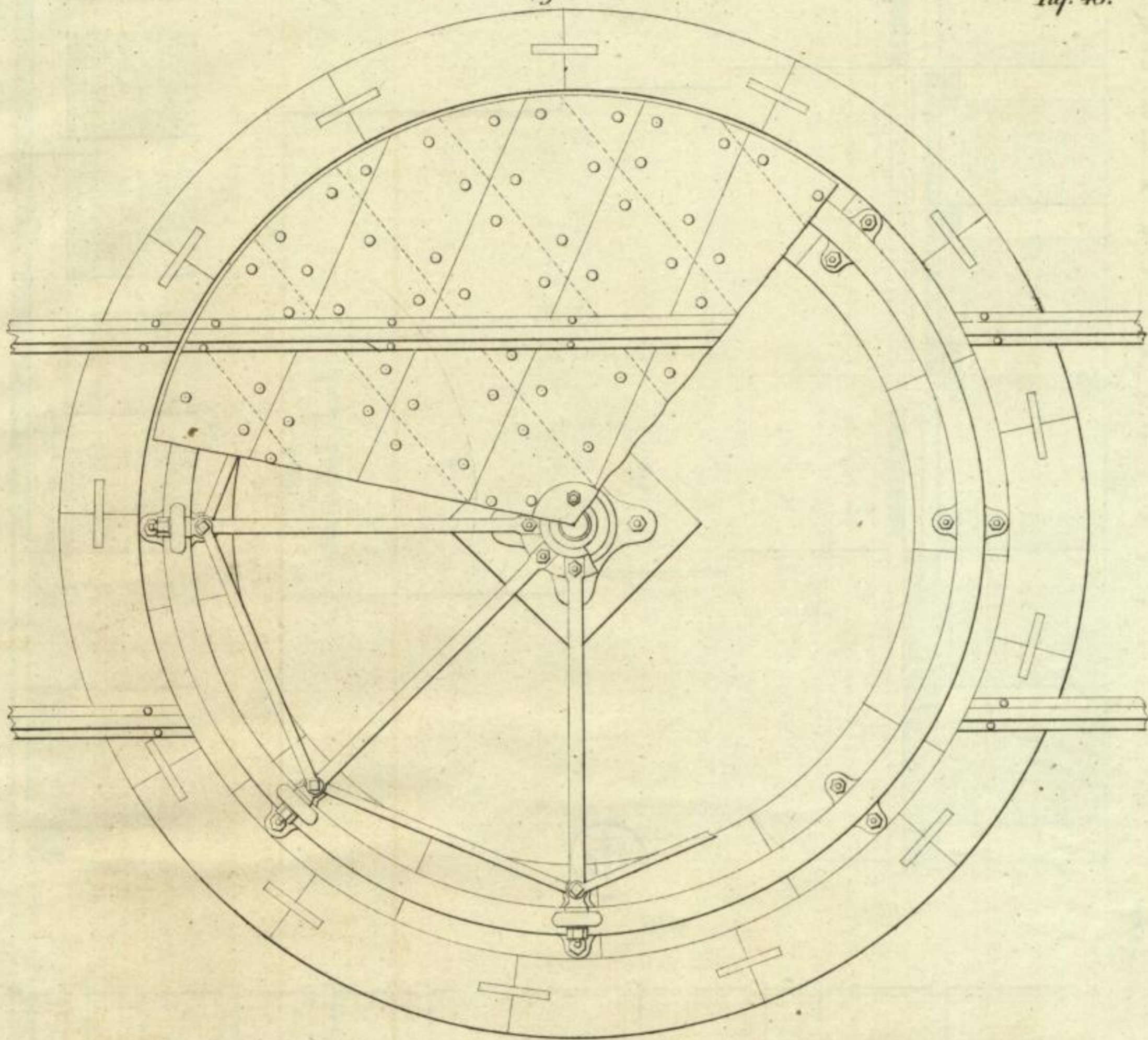
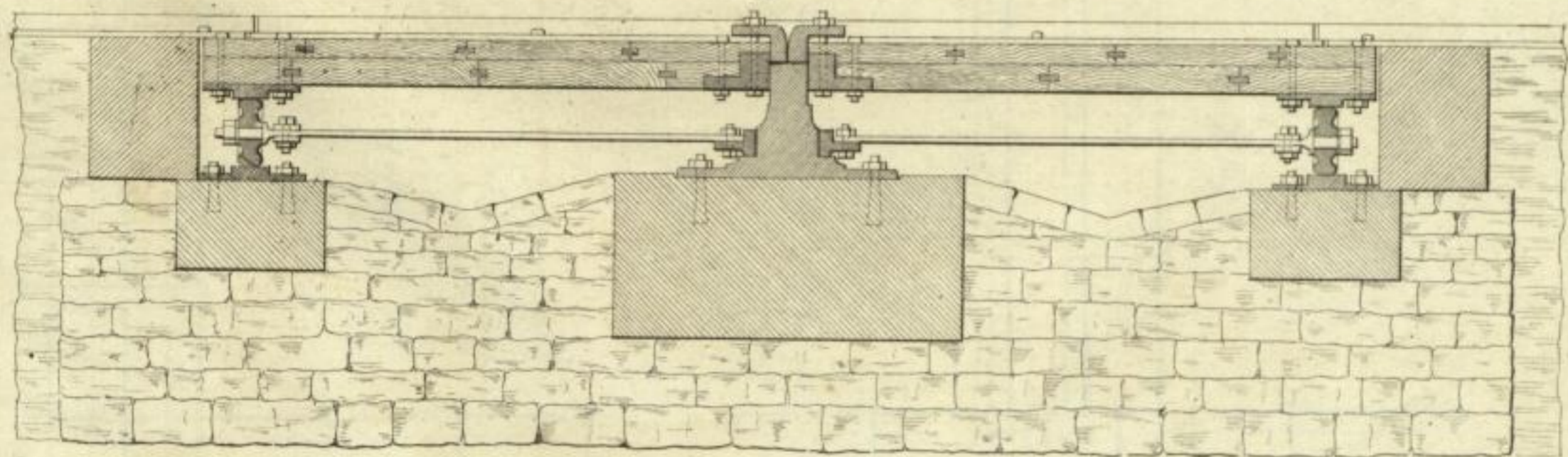
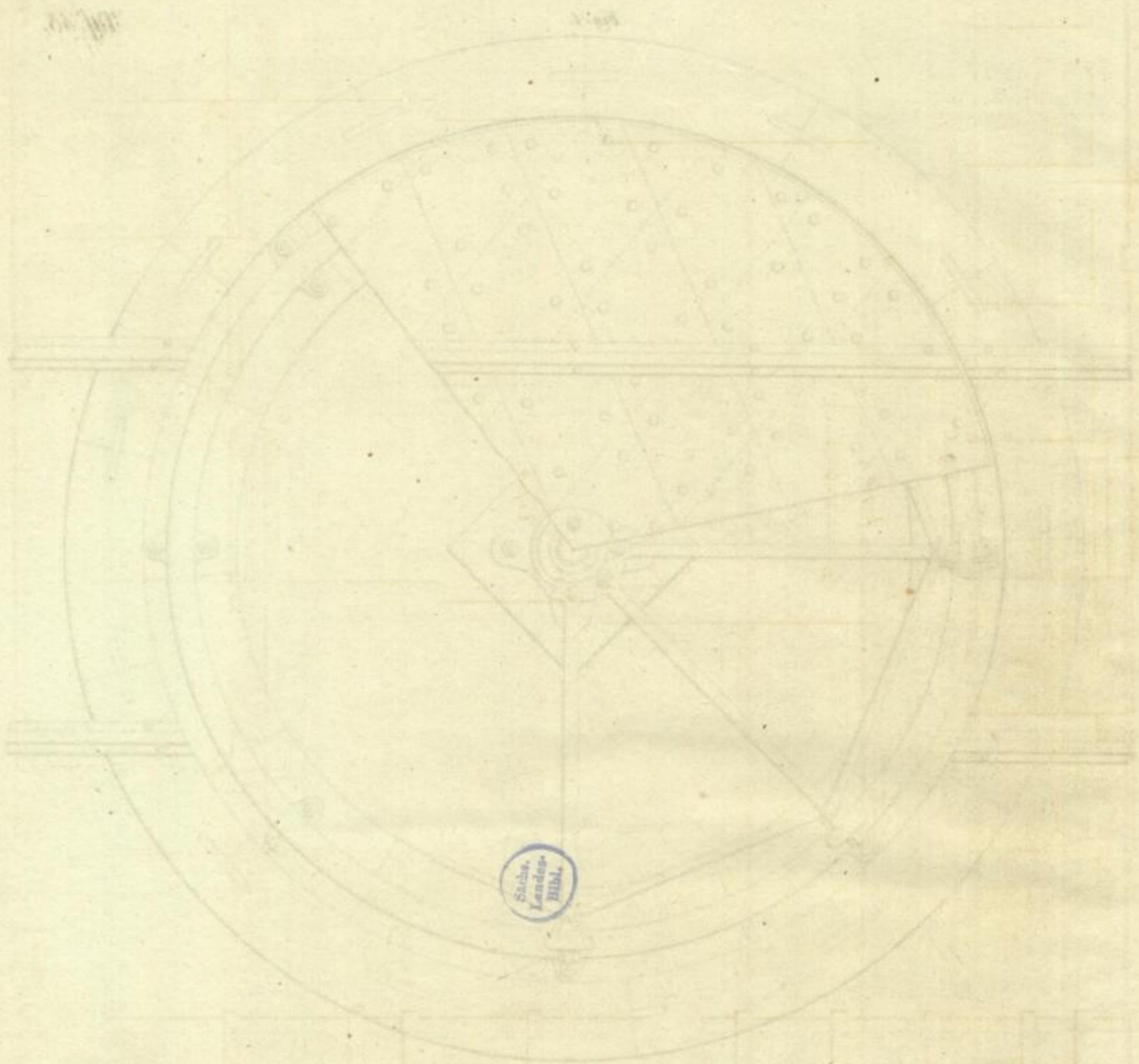


Fig. 2.



0 1 2 3 4 5 6 7 8 9 Fuss Rheinl.



Städt.
Landes-
Bibl.



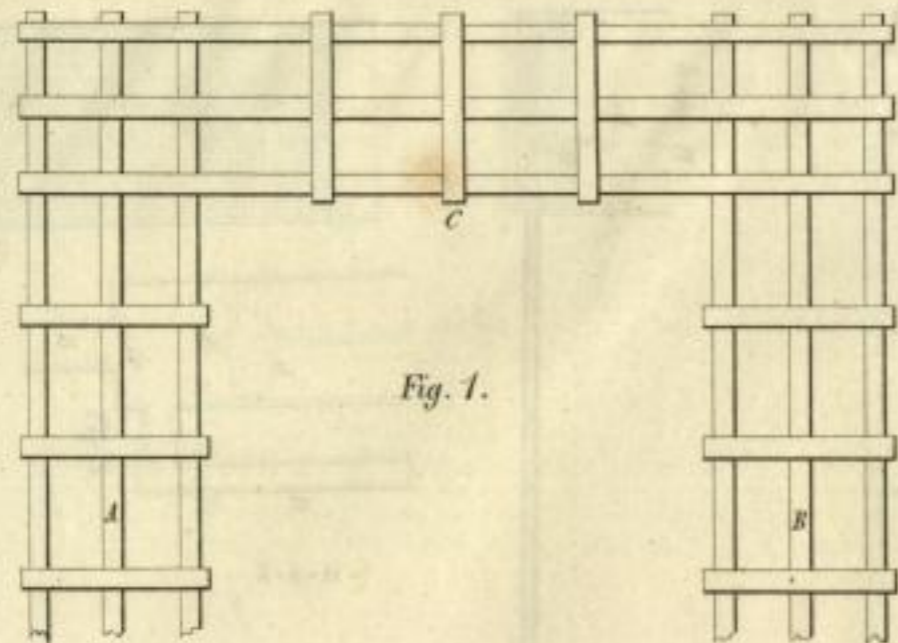


Fig. 1.

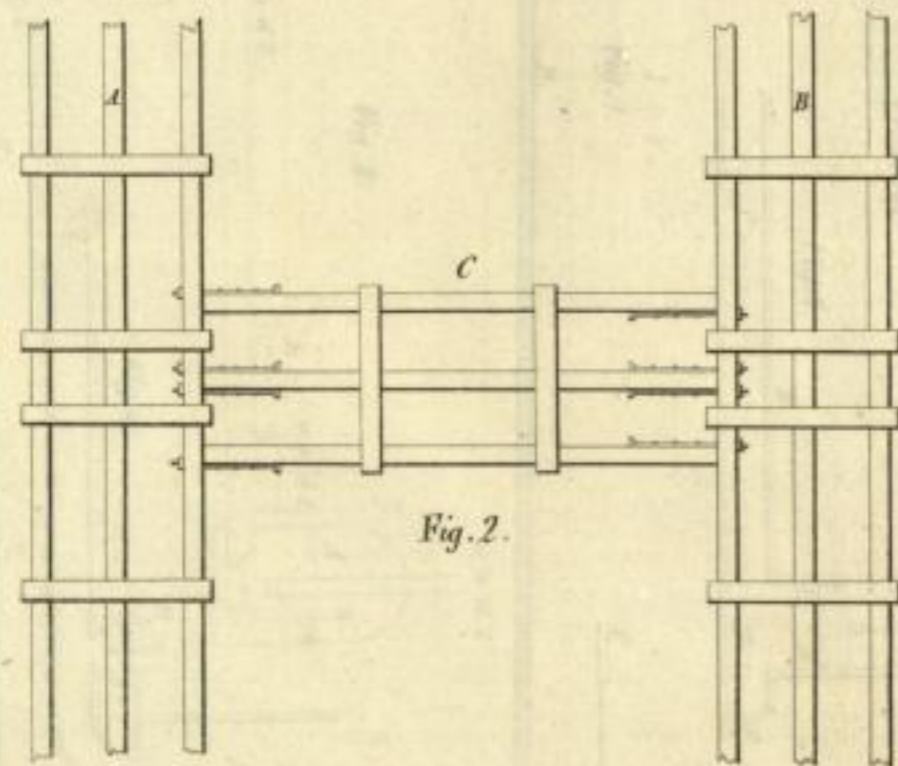


Fig. 2.




Fig. 3.

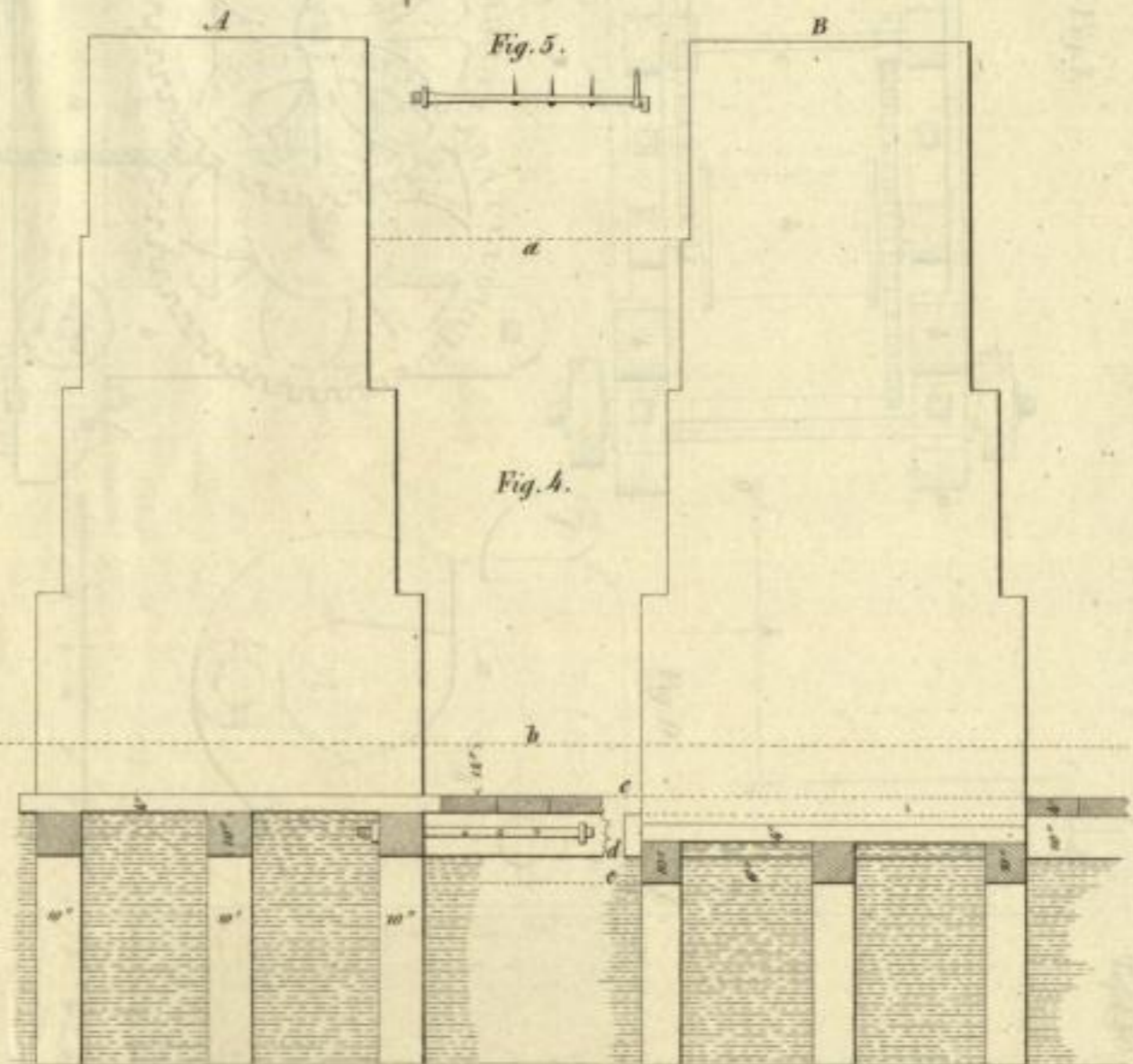



Fig. 4.

Fig. 5.



1842



Sächs.
Landes-
Mißl.




Fig. 7.

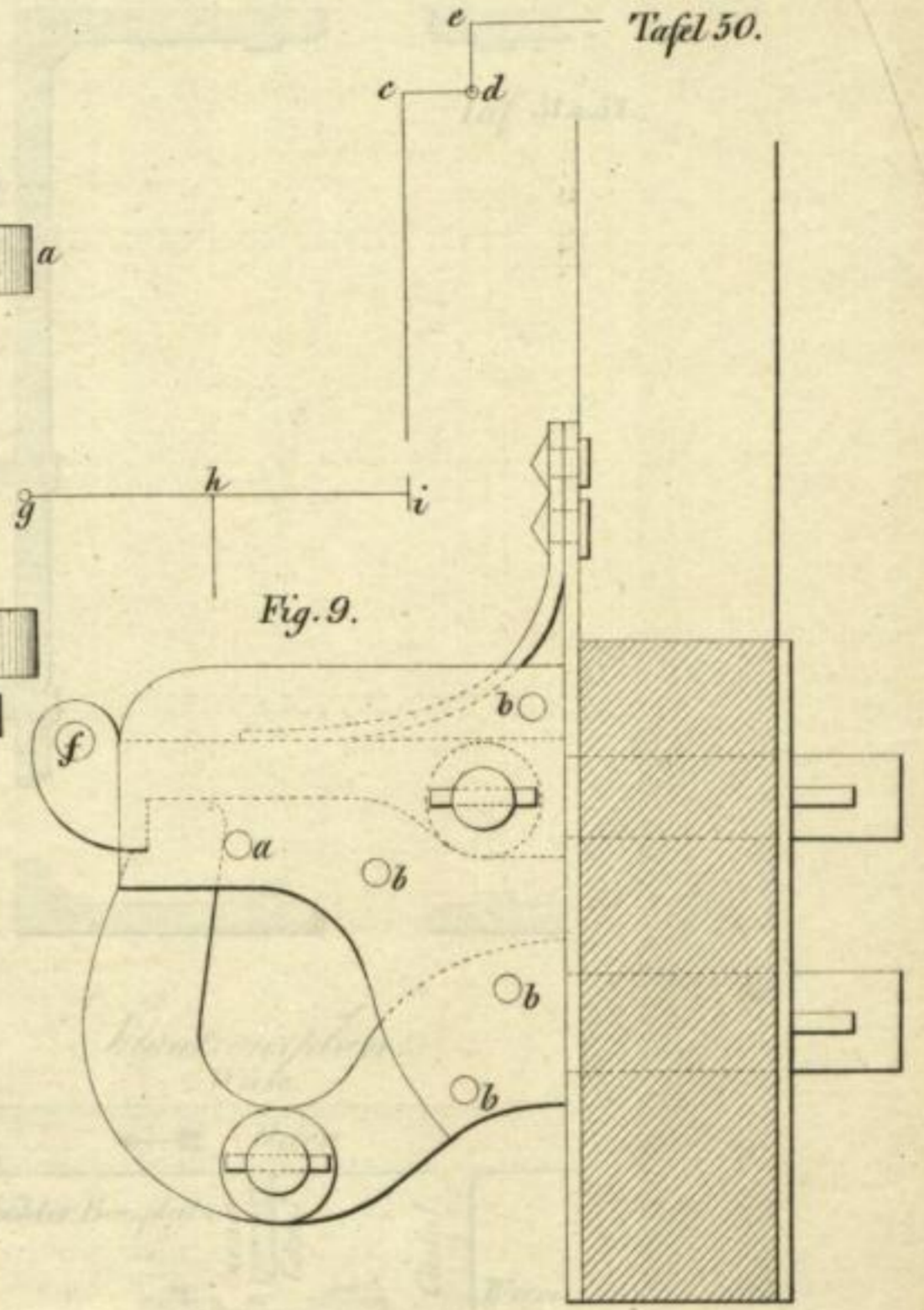
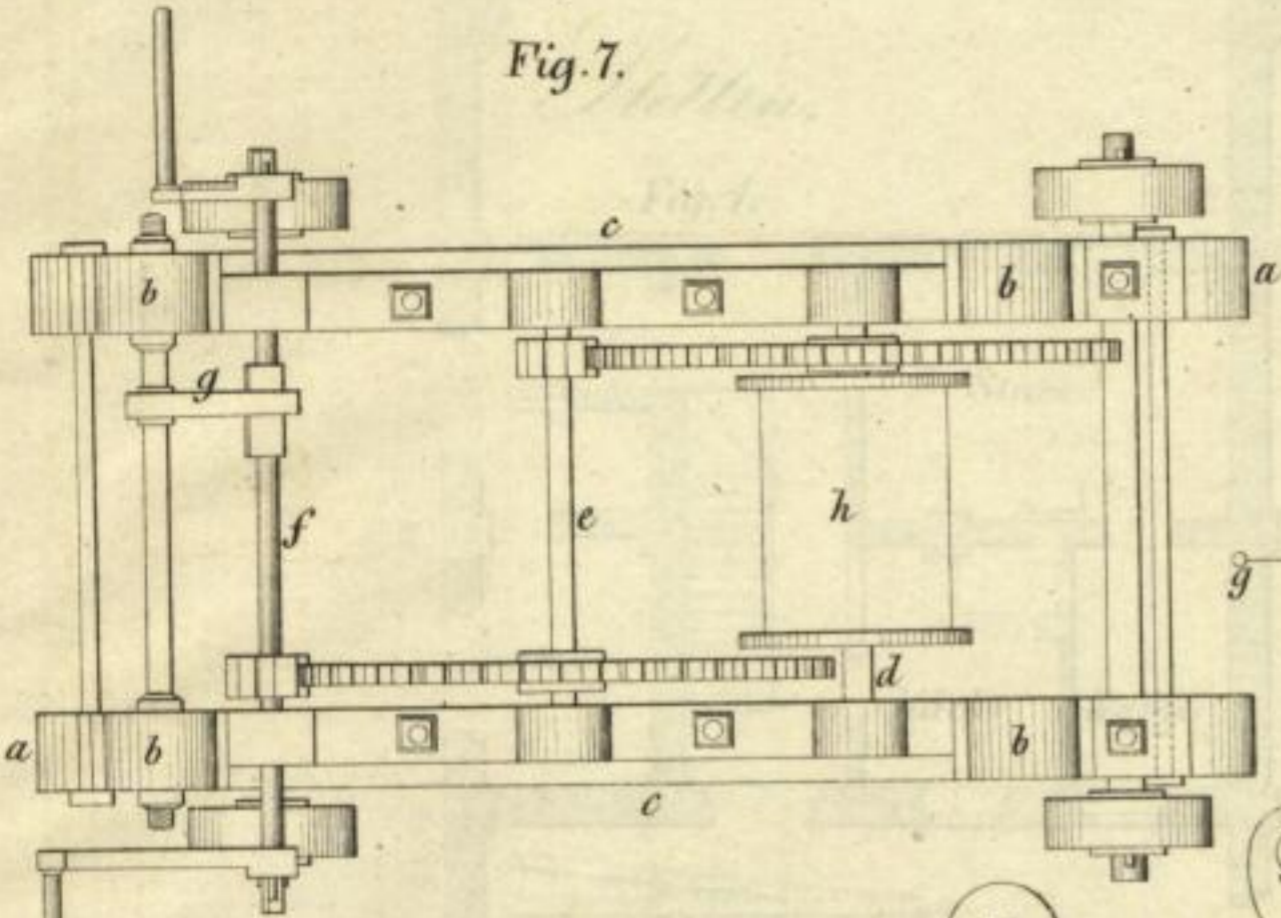
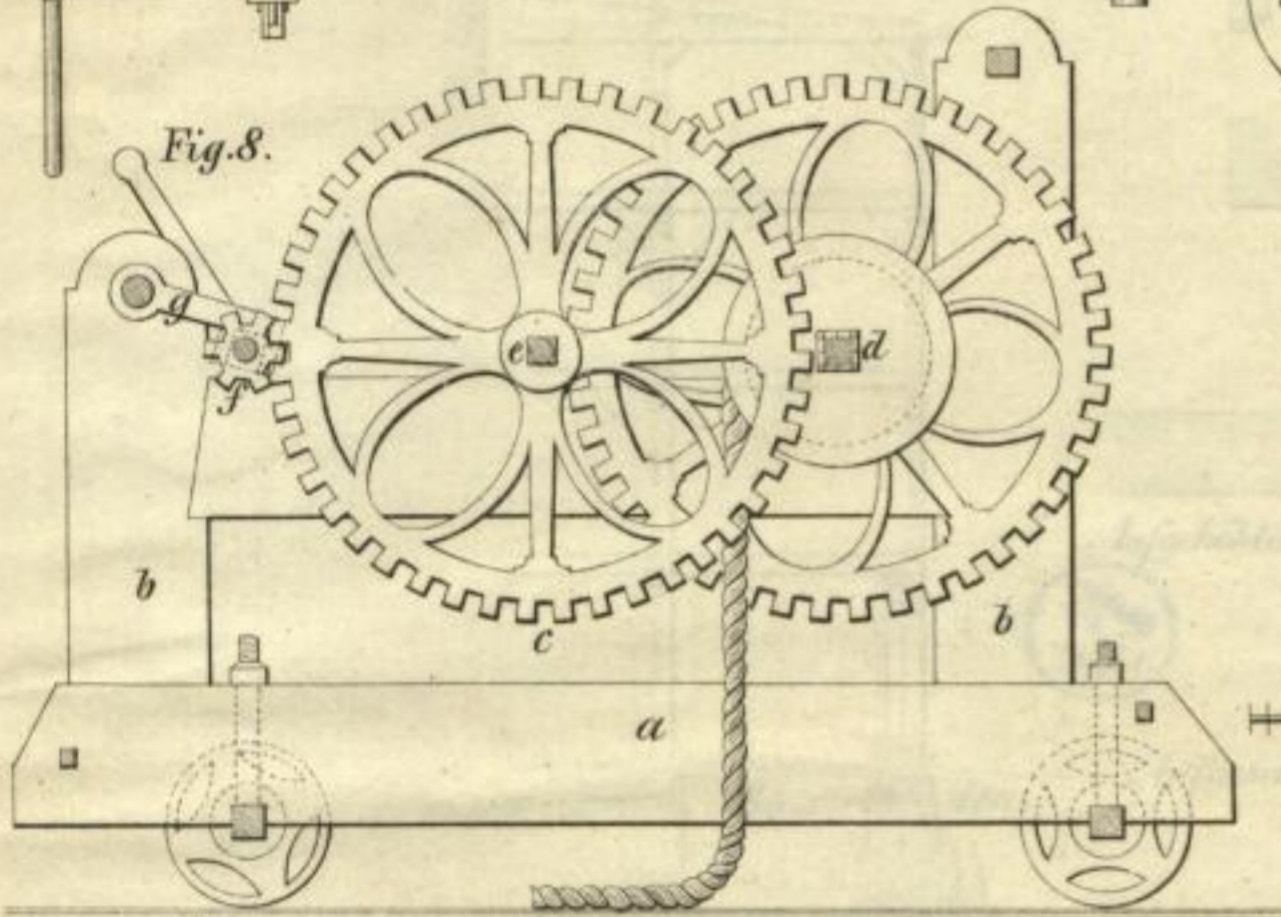


Fig. 9.

Fig. 8.



Zoll. 1 2 3 4 5 6 7 8 9 10 11 12

4 Fuss rhl.

Fig. 4.

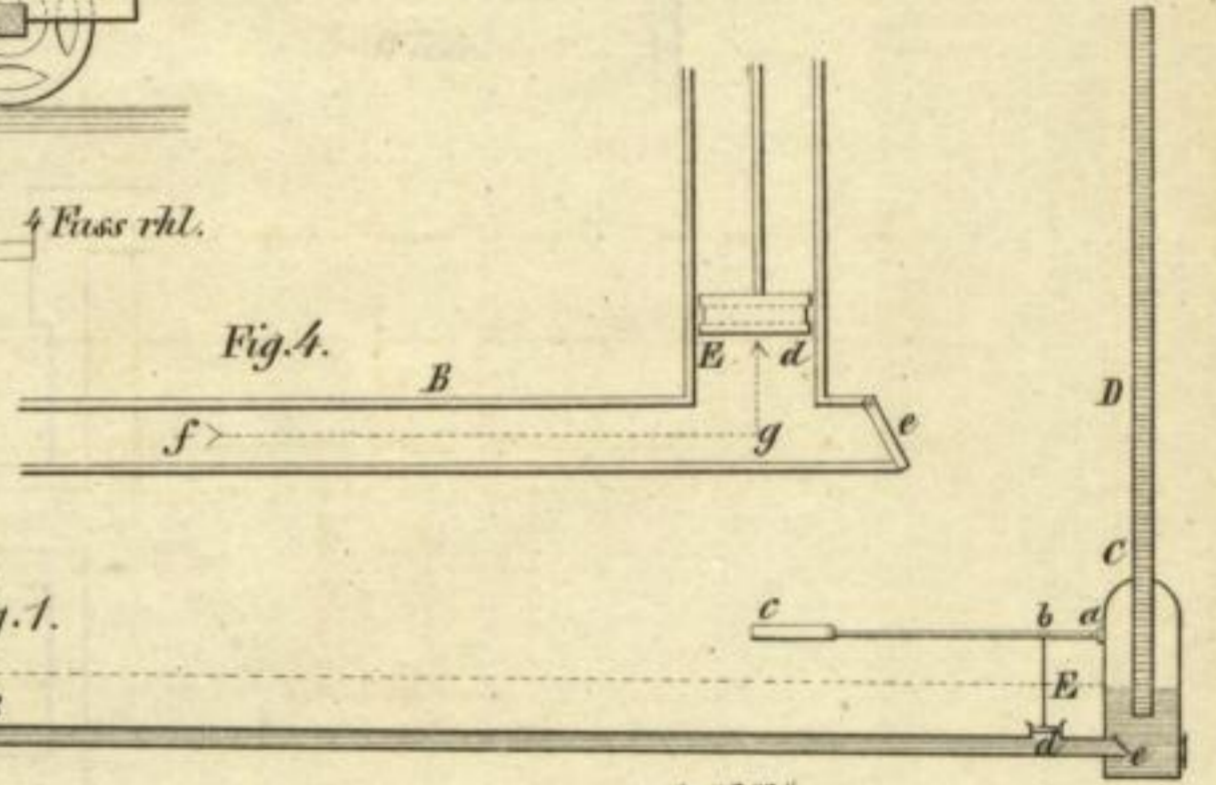


Fig. 1.

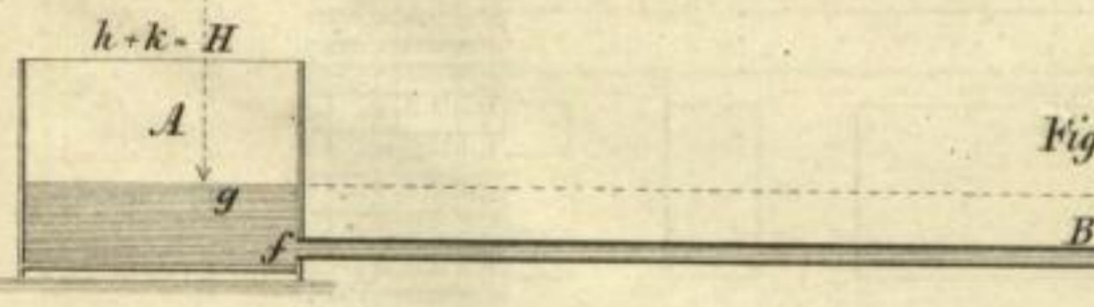


Fig. 5.

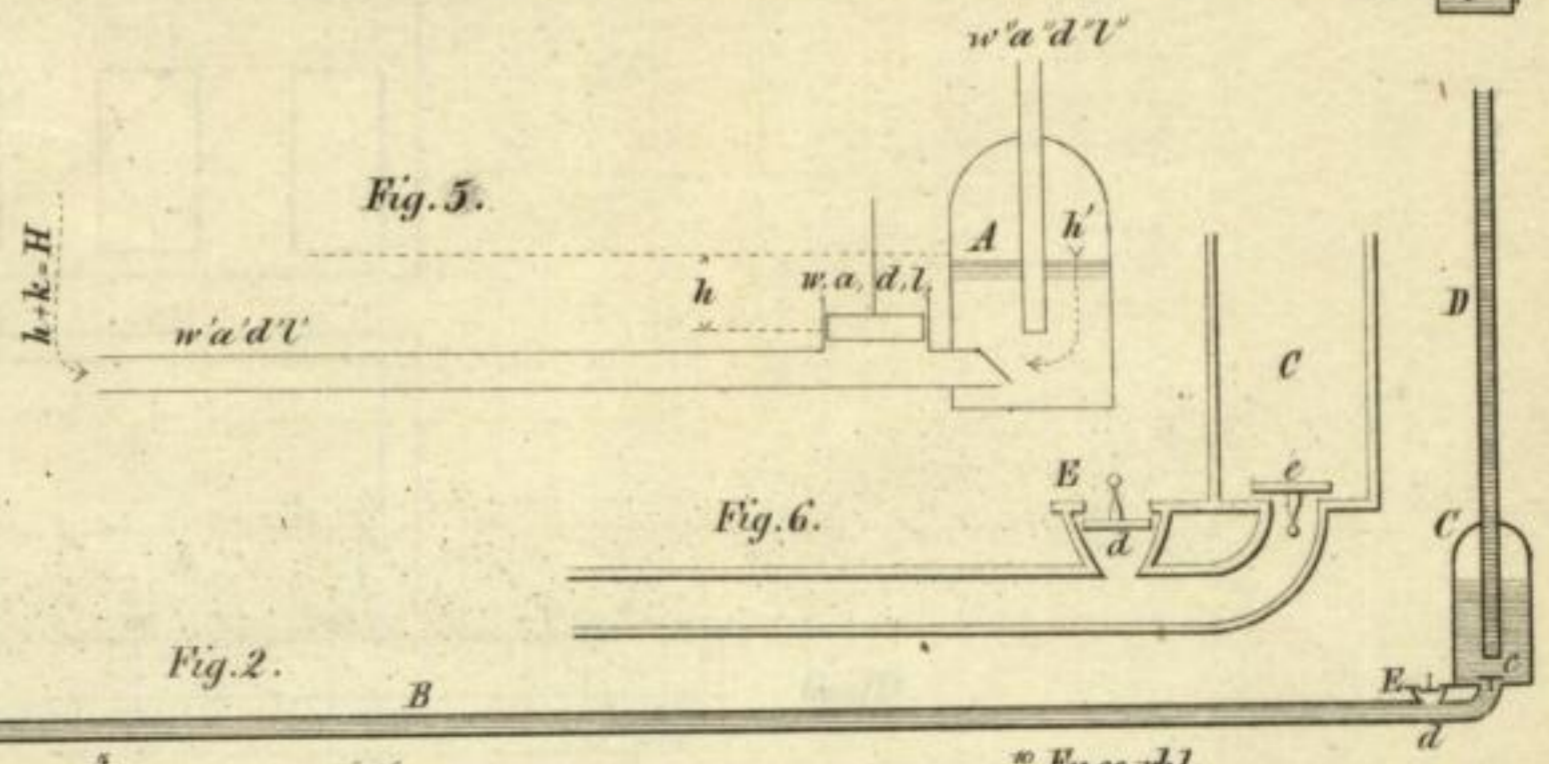


Fig. 6.

Fig. 2.

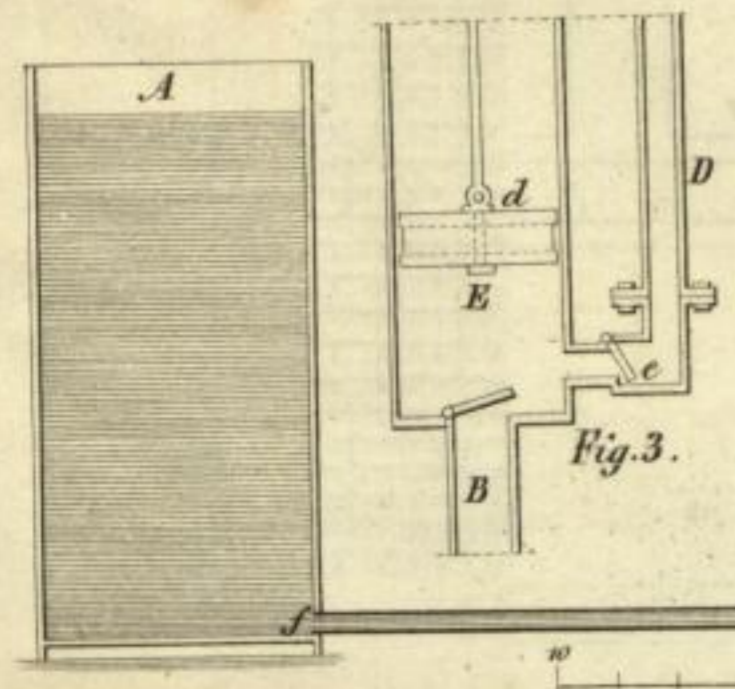
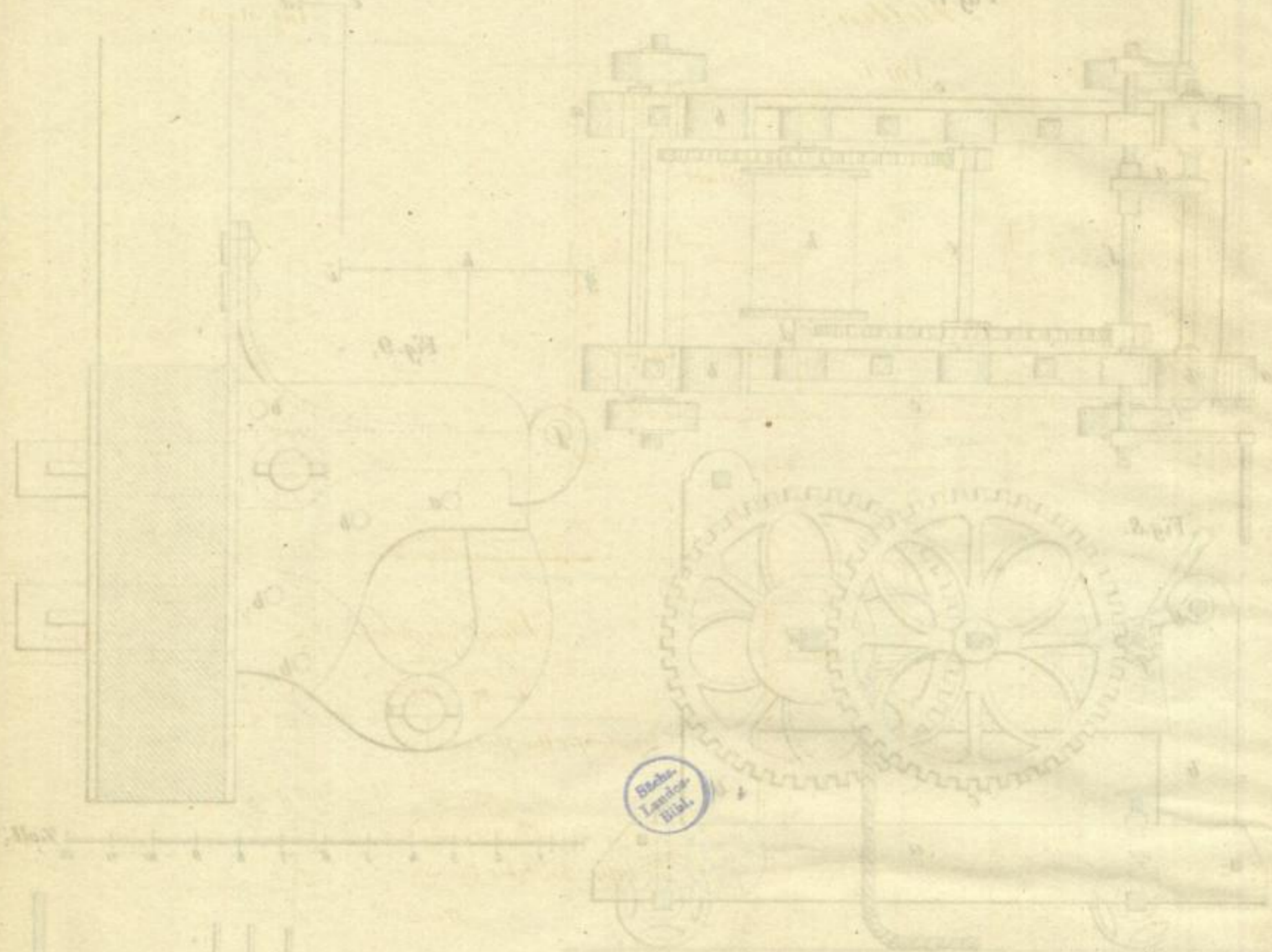


Fig. 3.

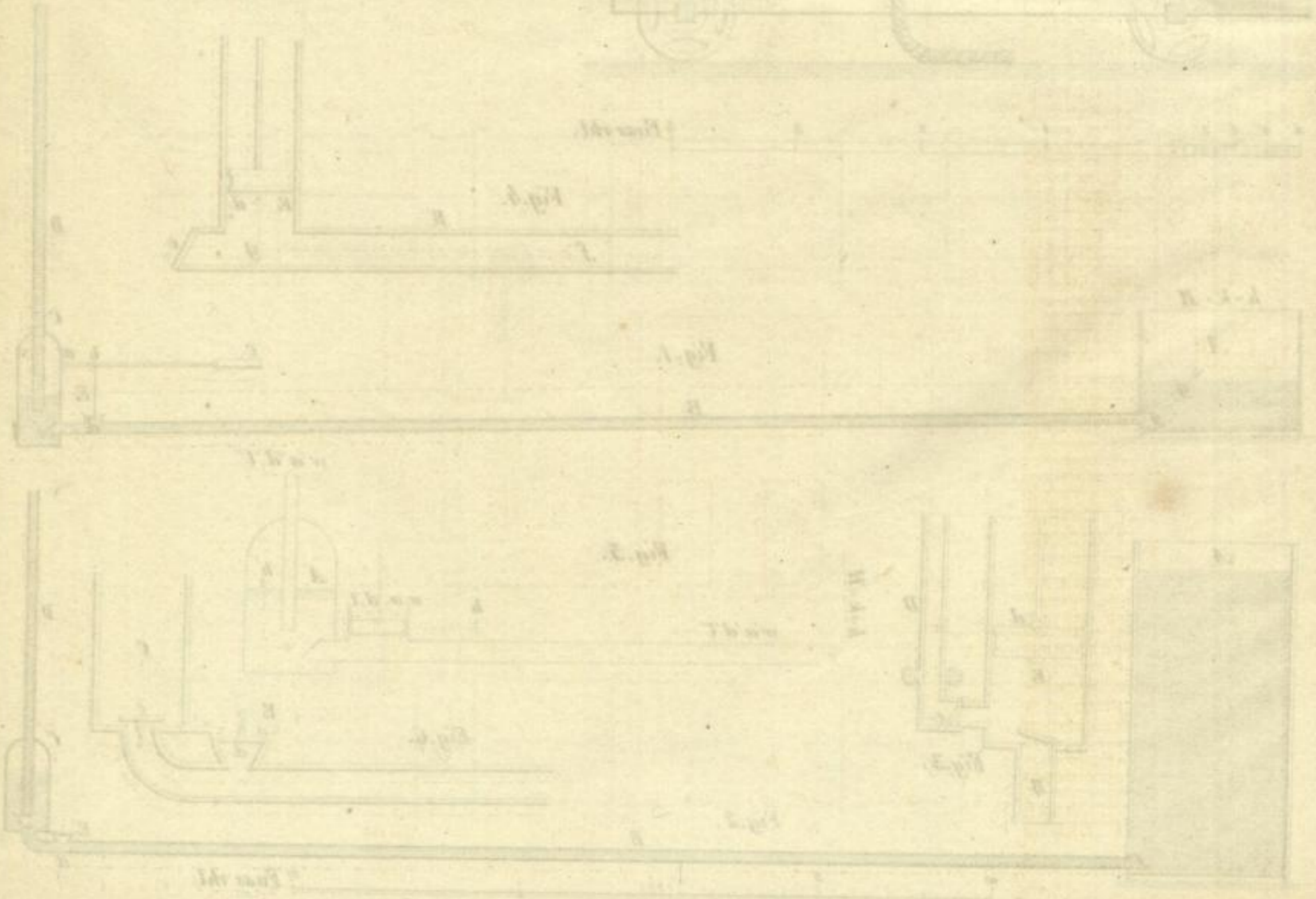
Fuss rhl.

Fig. 20

Fig. 1

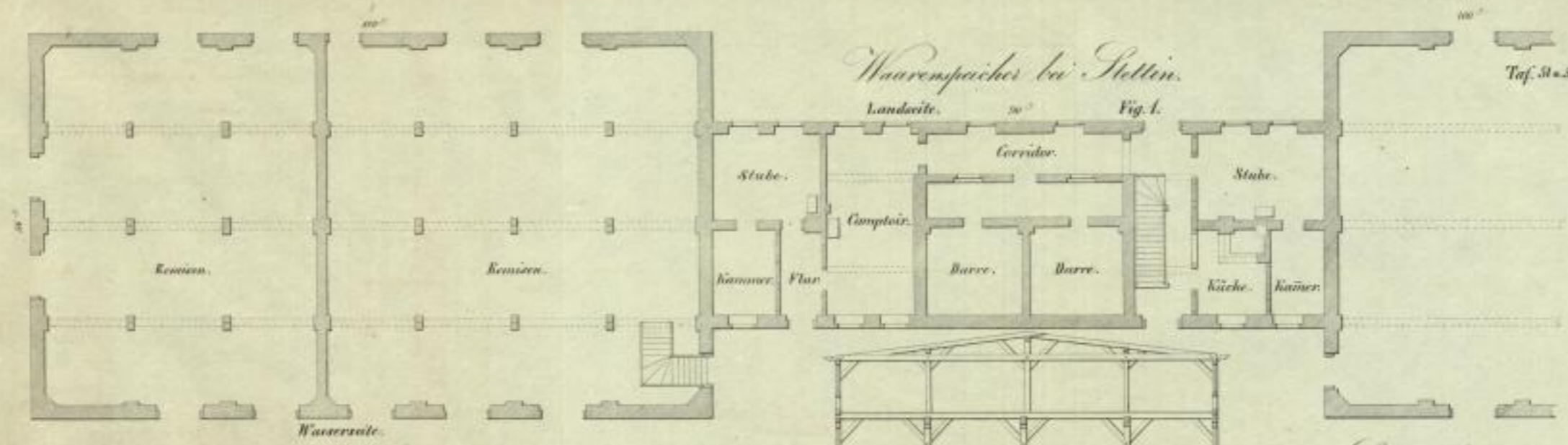


Sächs. Landesbibl.



Waarenpacher bei Stettin.

Taf. 31 u. 32.



Querschnitt.

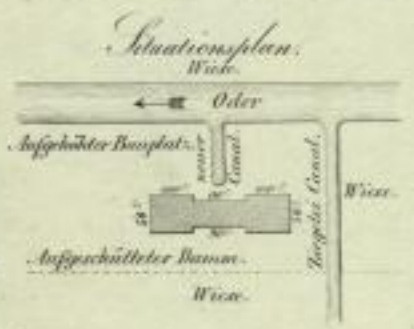
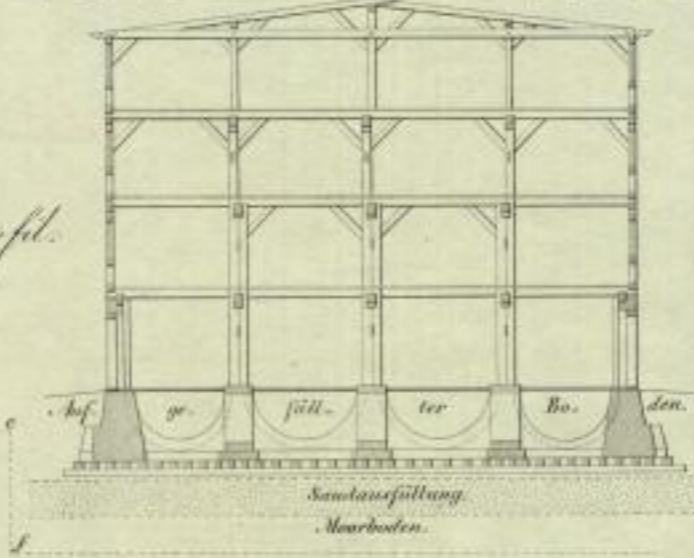
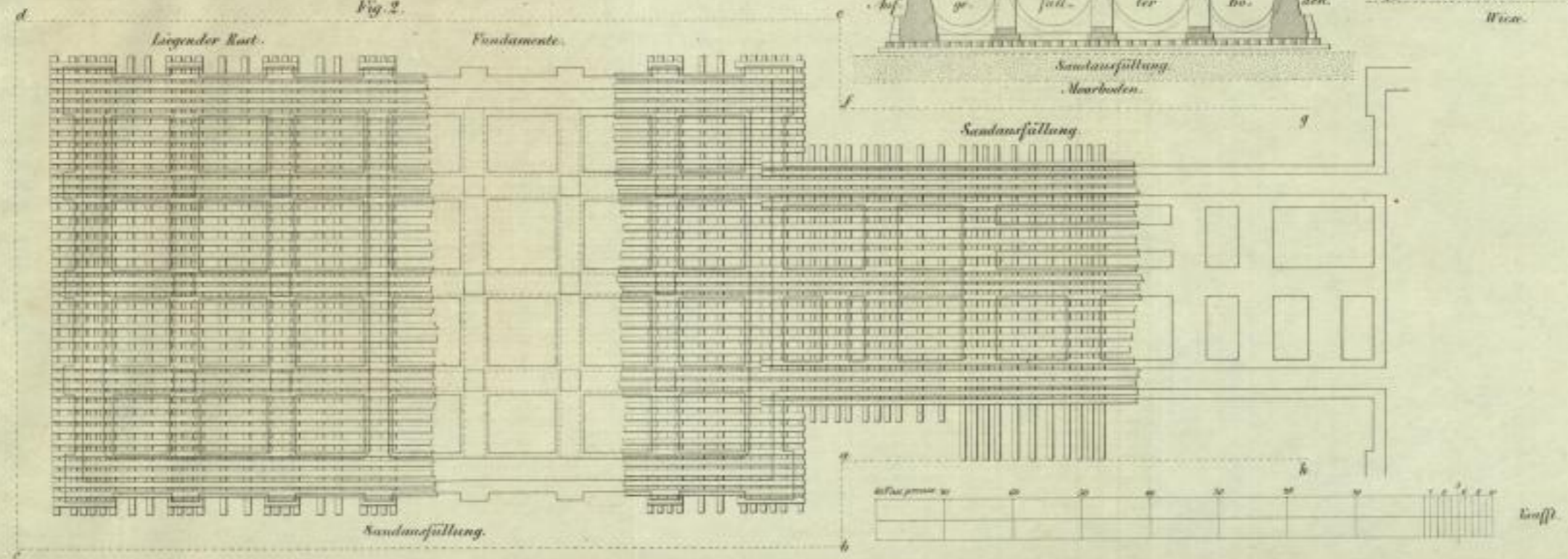
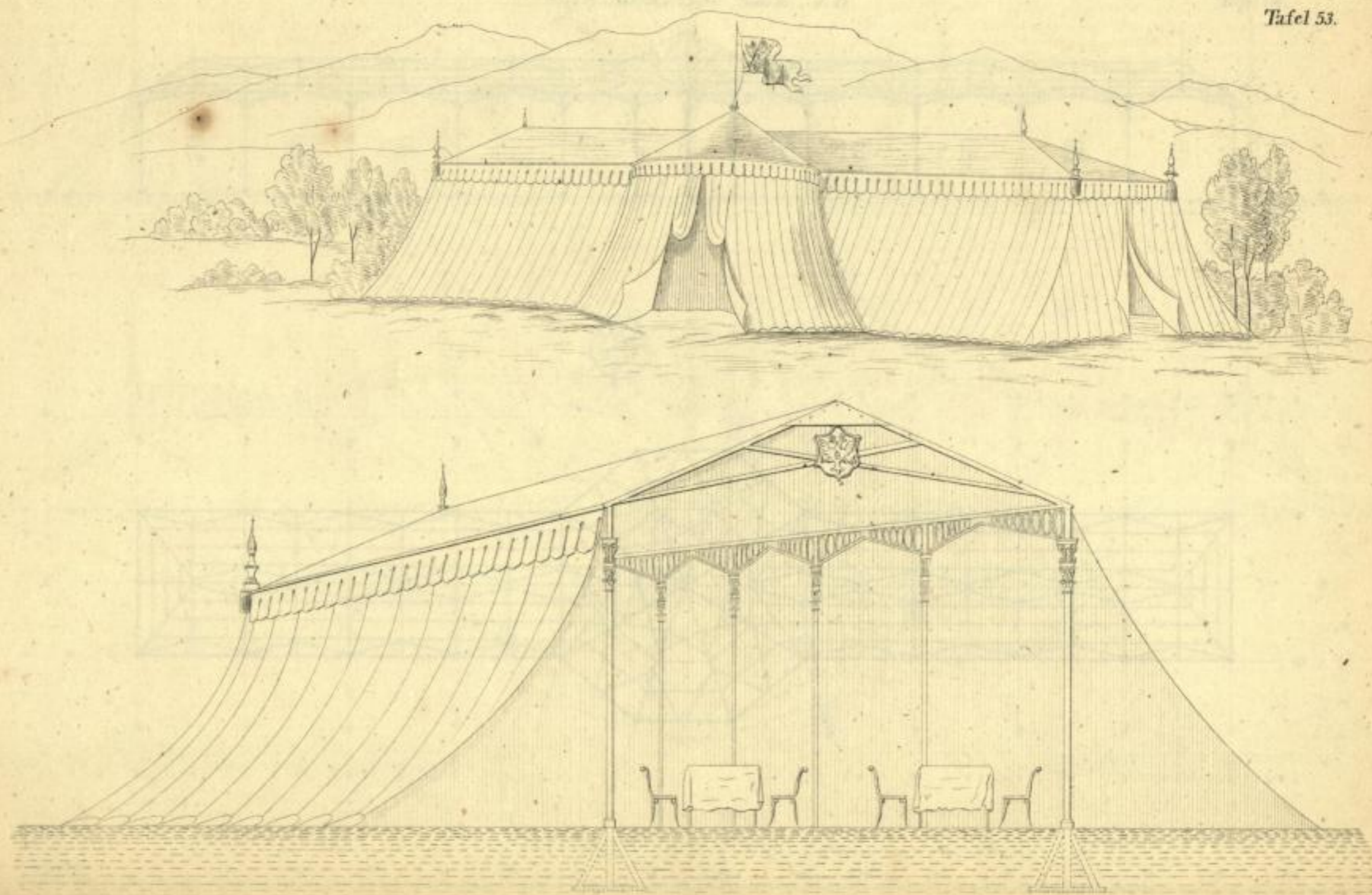



Fig. 2.








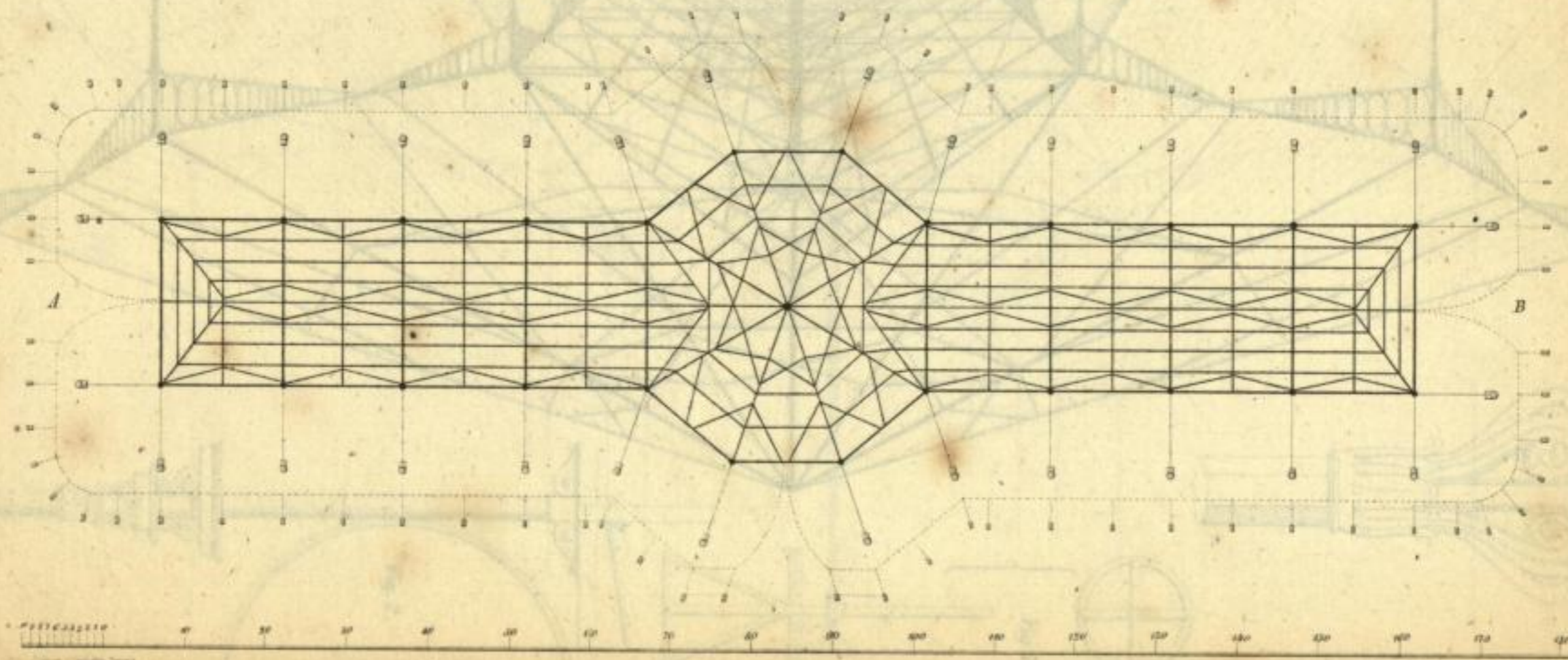
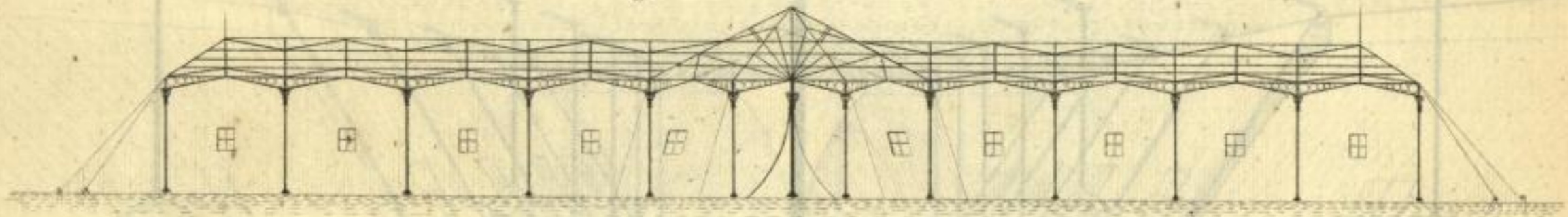
1711/12



Bibl.
Landesbibl.
D.D.

Längendurchschnitt nach A B.

Tafel 54.



22. April

W. L. von Wilschbach

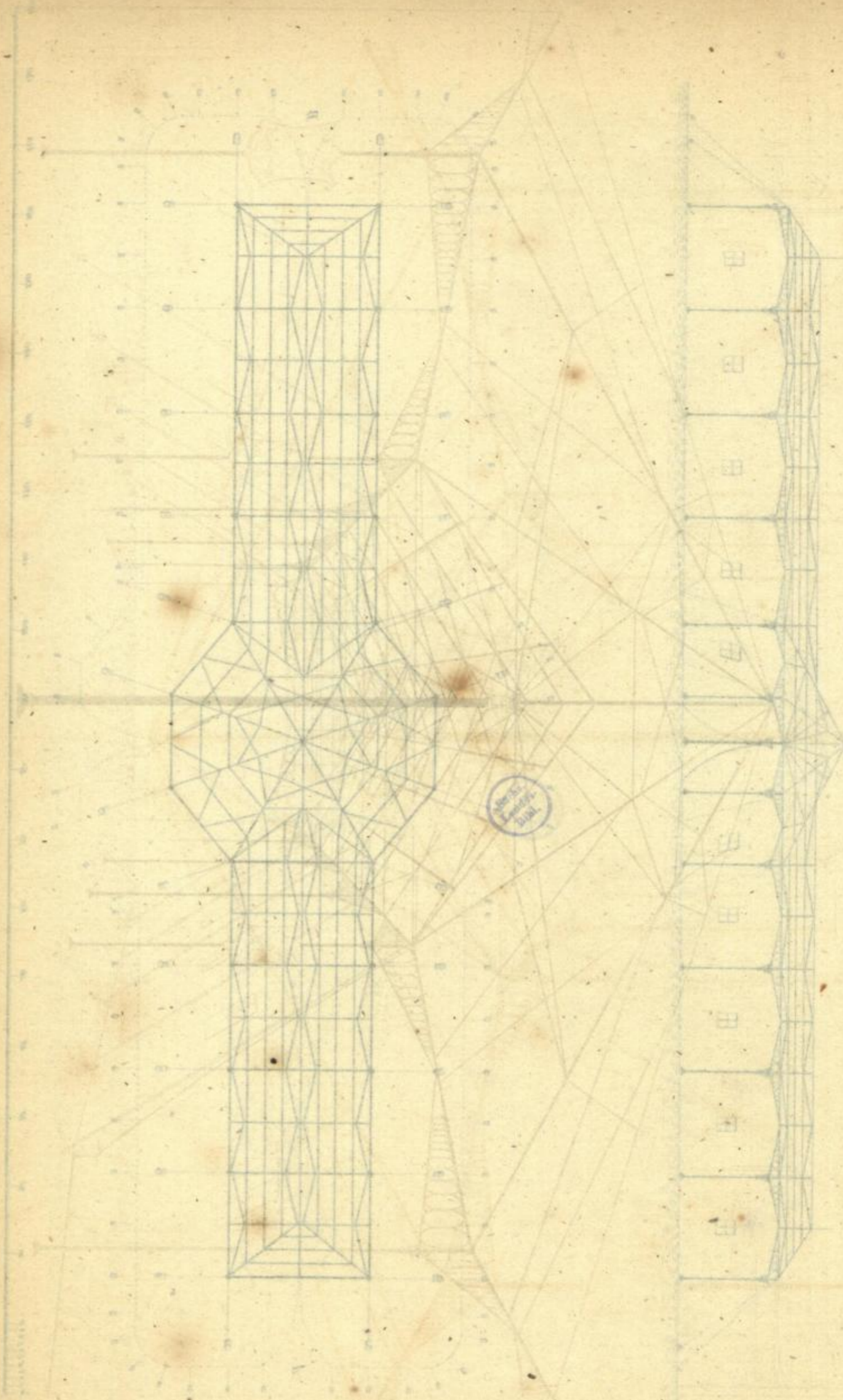


Fig. 1.

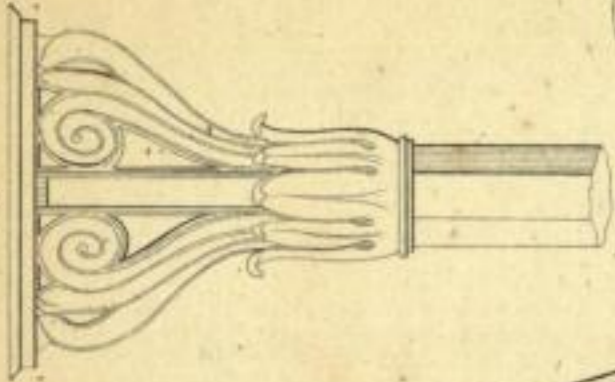
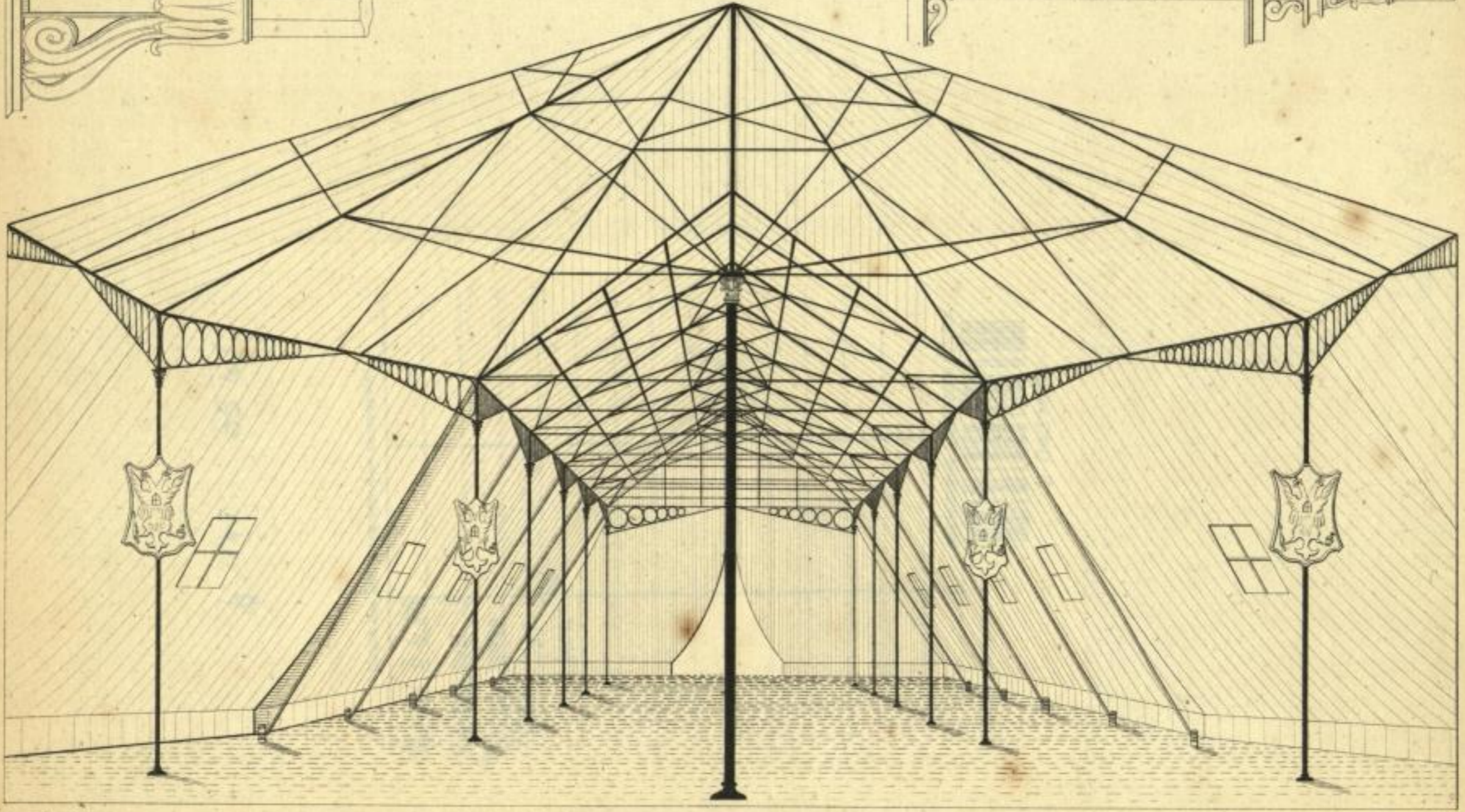
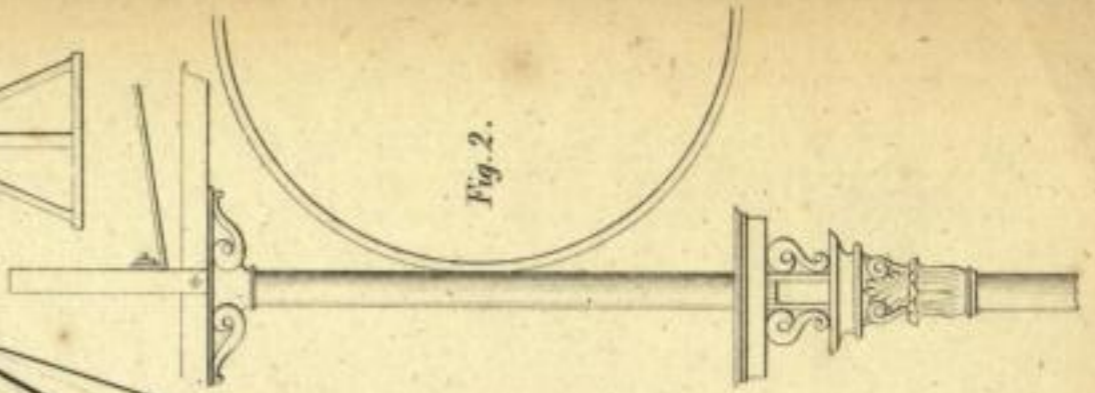
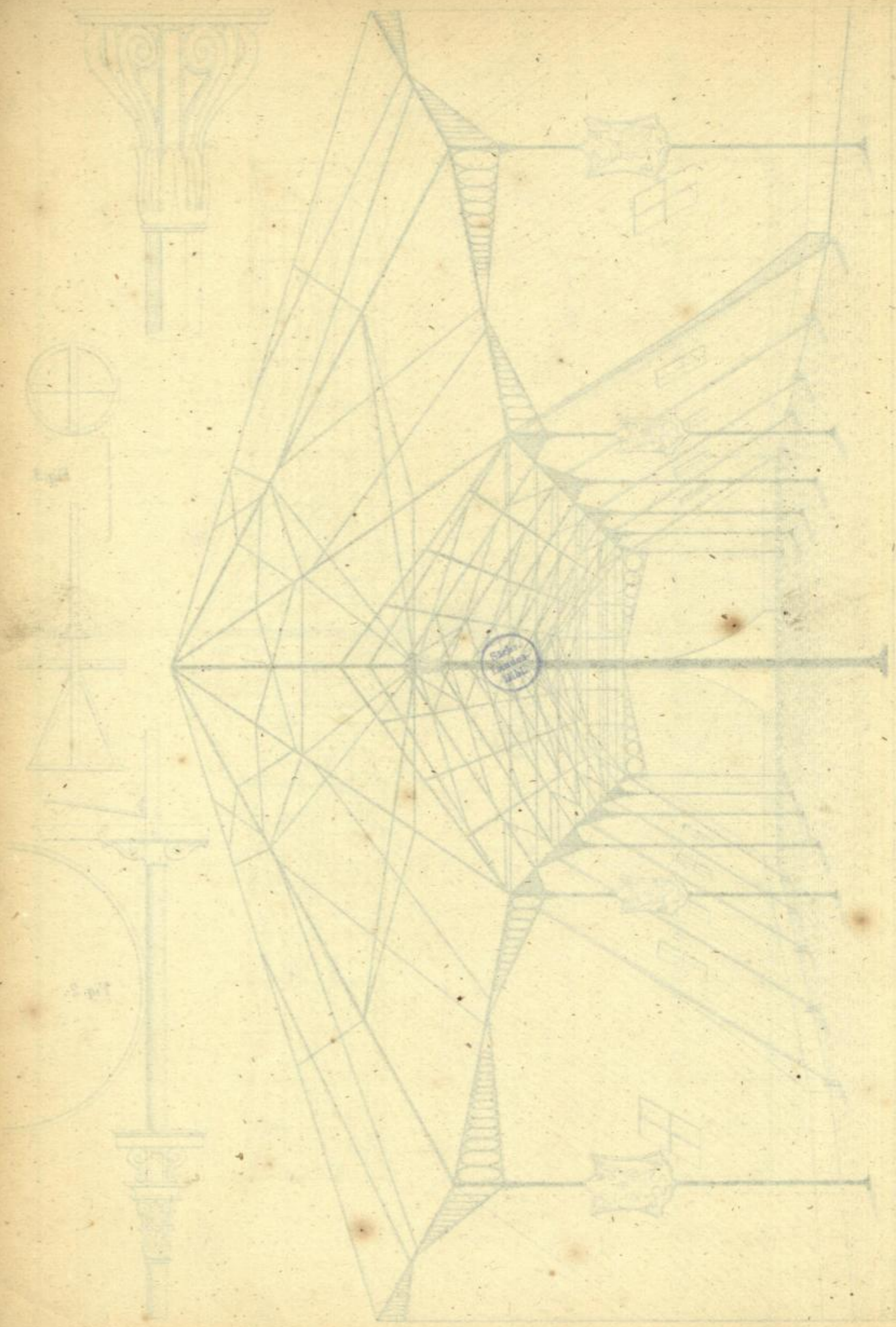


Fig. 3.



Fig. 2.





Stadtbibliothek
Dresden

Jg 1842: 55 Taf.

Datum der Entleihung bitte hier einstempeln!

Ruedel 6.6.89

13. Sep. 1989

10. Sep. 1998

10. Feb. 1999

18. Nov. 1999

SÄCHSISCHE LANDESBIBLIOTHEK



2 0431515

III/9/280 JG 162/6/85

Archit. 449.

